WAAS CH 70309 W04A	APP CRS 043°	Rwy Ldg 7927 TDZE 592 Apt Elev 598

RNAV (GPS) RWY 4
ABRAHAM LINCOLN CAPITAL (SPI)

RNP APCH - GPS.

ASR: For uncompensated Baro-VNAV systems, LNAV/VNAV NA below -16°C or above 54°C. Baro-VNAV and VDP NA when using AAA altimeter setting. For inop ALS, increase LPV all Cats visibility to RVR 4500 and LNAV Cats C and D visibility to 1⅜ SM. When local altimeter setting not received, use AAA altimeter setting and increase LPV DA to 912 feet; increase LNAV/VNAV DA to 989 feet and all visibilities to RVR 3500; increase all MDAs 60 feet and LNAV visibility Cats C and D to RVR 5500 and Circling visibility Cats C and D ¼ SM.
For inop ALS when using AAA altimeter setting, increase LPV all Cats visibility to RVR 4500.

MALSR

MISSED APPROACH: Climb to 2600 direct REYCO and hold.

ATIS	SAINT LOUIS APP CON ★	SPRINGFIELD TOWER ★	GND CON	UNICOM
127.65 270.1	126.15 323.0	121.3 (CTAF) L 257.8	121.9 348.6	122.95

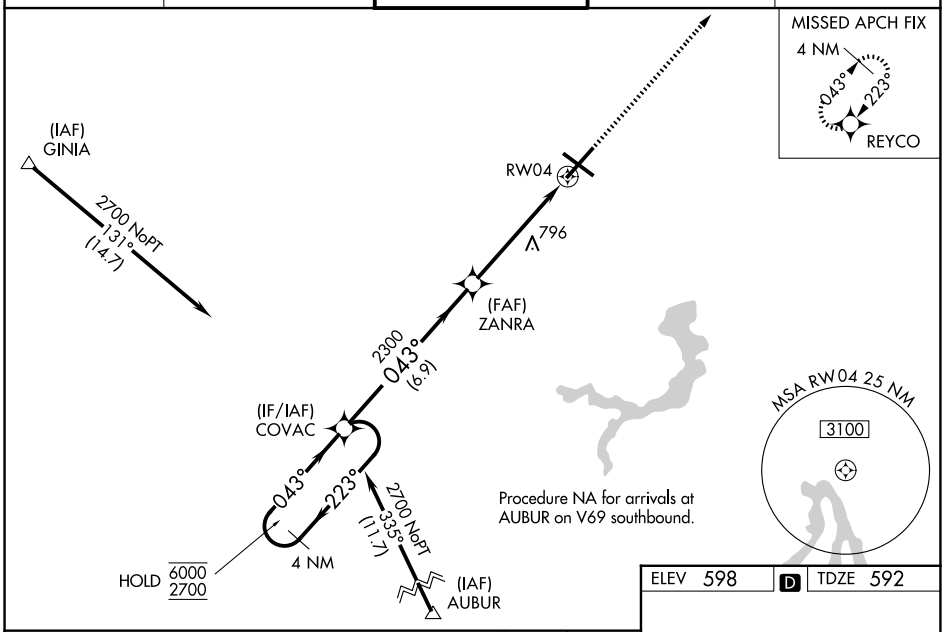

ELEV 598	D	TDZE 592

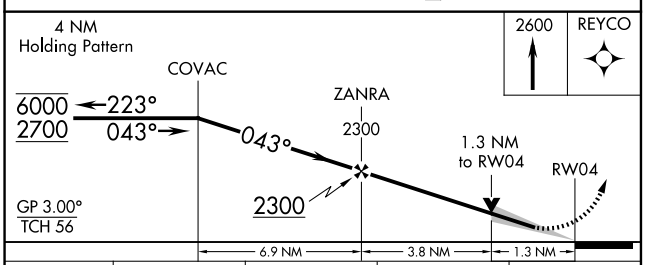

CATEGORY	A	B	C	D
LPV DA	854/24 262 (300-½)			
LNAV/VNAV DA	931/26 339 (400-½)			
LNAV MDA	1060/24 468 (500-½)		1060/50 468 (500-1)	
CIRCLING	1060-1 462 (500-1)	1100-1 502 (600-1)	1360-2¼ 762 (800-2¼)	1380-2½ 782 (800-2½)

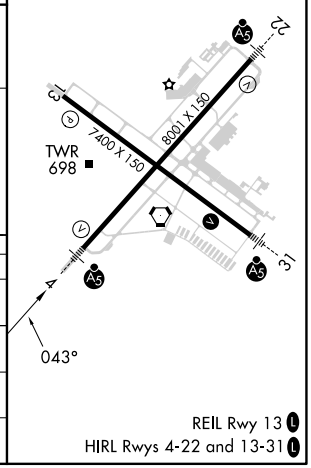

REIL Rwy 13 L
HIRL Rwys 4-22 and 13-31 L

EC-3, 27 NOV 2025 to 25 DEC 2025