WAAS CH 63200 W01A	APP CRS 013°	Rwy Ldg 4501 TDZE 204 Apt Elev 222

RNAV (GPS) RWY 1
CALIFORNIA REDWOOD COAST-HUMBOLDT COUNTY (ACV)

RNP APCH - GPS.

For uncompensated Baro-VNAV systems, LNAV/VNAV NA below -2°C or above 54°C. Circling NA northeast of Rwy 14-32.

MISSED APPROACH: Climb to 3200 direct HIPGI and on track 295° to CULDU and hold.

ASOS	SEATTLE CENTER	UNICOM
118.525	124.85 306.3	123.0 (CTAF) L

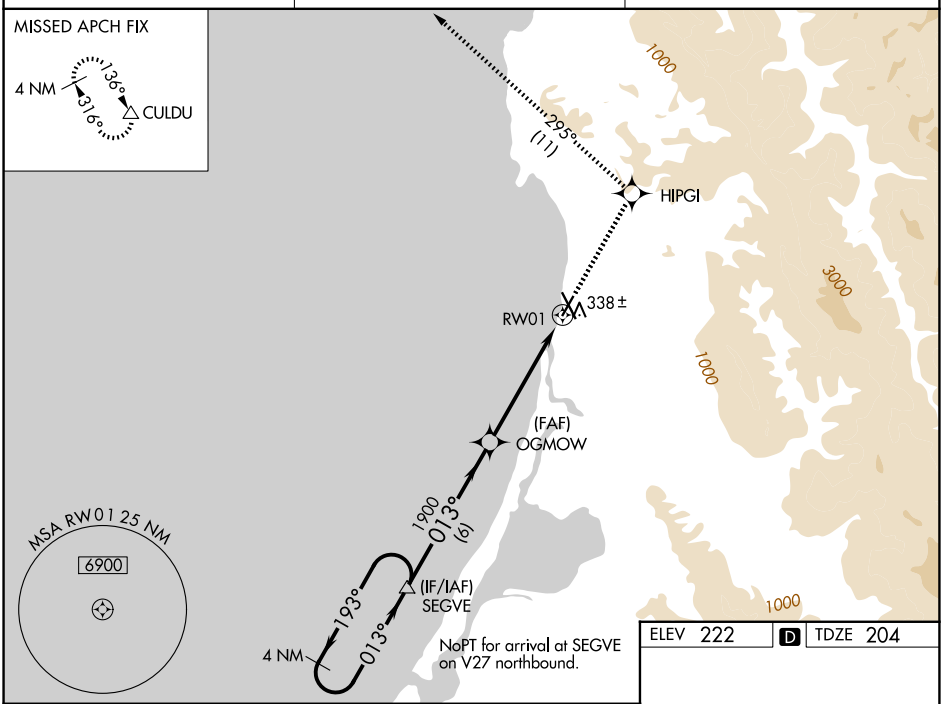

ELEV 222 | D | TDZE 204

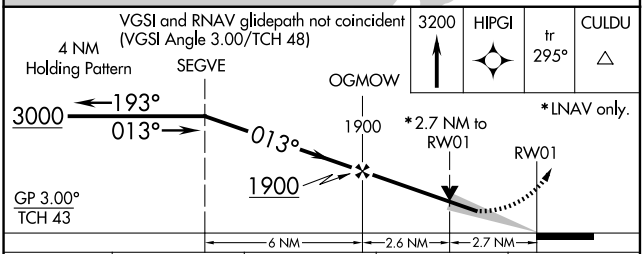

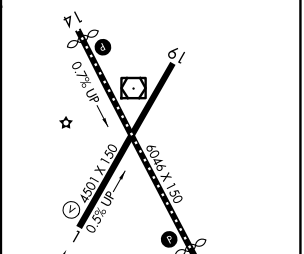

CL Rwy 14 L
TDZ/CL Rwy 32 L
MIRL Rwy 1-19
HIRL Rwy 14-32 L
REIL Rwy 14 L
REIL Rwy 1

CATEGORY	A	B	C	D
LPV DA	870-2½ 666 (700-2½)			
LNAV/VNAV DA	838-2½ 634 (700-2½)			
LNAV MDA	1080-1 876 (900-1)	1080-1¼ 876 (900-1¼)	1080-2½ 876 (900-2½)	
CIRCLING	1080-1¼ 858 (900-1¼)		1080-2½ 858 (900-2½)	1080-2¾ 858 (900-2¾)

SW-2, 27 NOV 2025 to 25 DEC 2025