WAAS CH 69216 W30A	APP CRS 300°	Rwy ldg 6751 TDZE 12 Apt Elev 15

RNAV (GPS) RWY 30
JACK BROOKS RGNL (BPT)

RNP APCH - GPS.

For uncompensated Baro-VNAV systems, LNAV/VNAV NA below -4°C or above 54°C. Rwy 30 helicopter visibility reduction below ¾SM NA. Baro-VNAV and VDP NA when using Orange County altimeter setting. When local altimeter setting not received, use Orange County altimeter setting: increase LPV DA to 294 feet and all visibilities ⅛ SM. Increase LNAV/VNAV DA to 355 feet and all visibilities ⅛ SM. Increase all MDAs 40 feet and LNAV visibility Cat C/D/E ¼ SM.

MISSED APPROACH: Climb to 3100 direct GIDDY and hold, continue climb-in-hold to 3100.

ATIS	HOUSTON APP CON	BEAUMONT TOWER*	GND CON	CLNC DEL	UNICOM
126.3	121.3 377.1	119.5 (CTAF) L	124.85	118.3	122.95

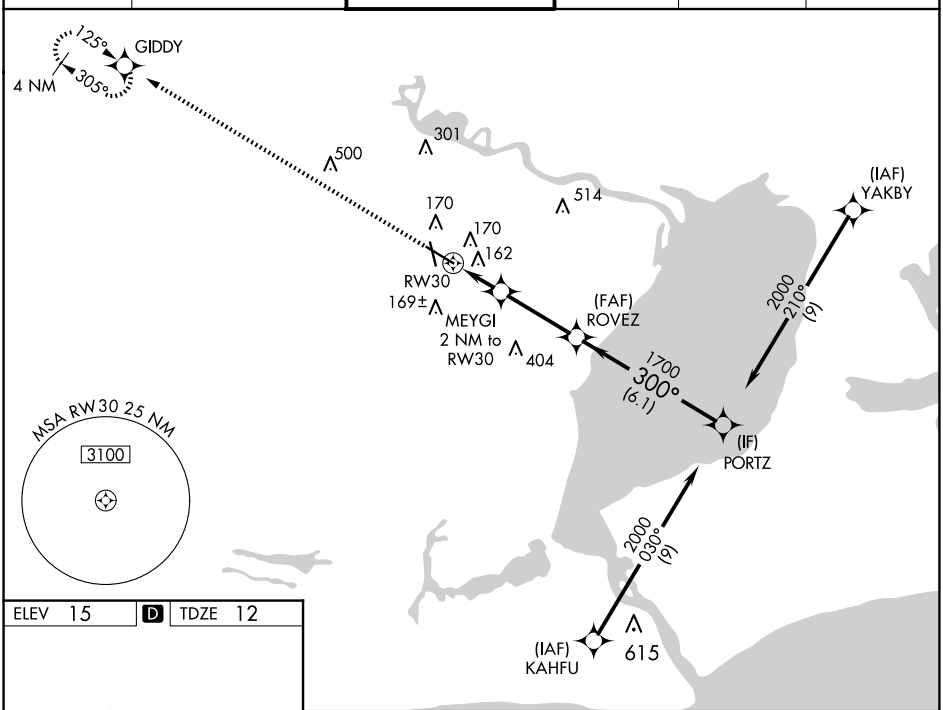

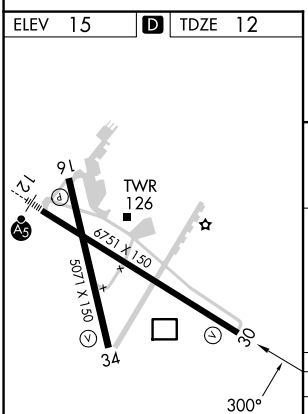

REIL Rwys 16, 30 and 34 L
HIRL Rwys 12-30, 16-34 L

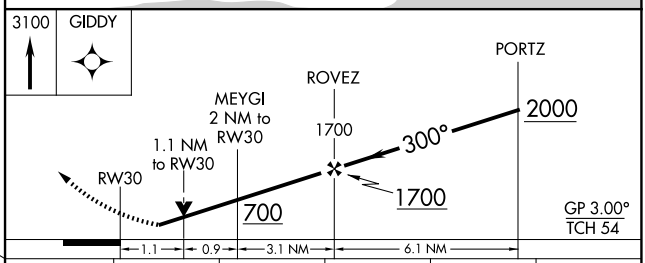

CATEGORY	A	B	C	D	E
LPV DA	262-¾ 250 (300-¾)				
LNAV/VNAV DA	323-⅞ 311 (400-⅞)				
LNAV MDA	420-1 408 (500-1)		420-1⅛ 408 (500-1⅛)		

SC-5, 27 NOV 2025 to 25 DEC 2025
SC-5, 27 NOV 2025 to 25 DEC 2025