LOC/DME I-GYY	APP CRS	Rwy Ldg 7959
108.75	306°	TDZE 591
Chan 24 (Y)		Apt Elev 597

ILS or LOC RWY 30
GARY/CHICAGO INTL (GYY)

DME or RADAR required. RNP APCH - GPS from HTDOG.

For inop ALS, increase S-LOC-30 Cats C and D visibility to 1⅜ SM. HROLD fix minimums: for inop ALS increase S-LOC-30 Cats C and D visibility to RVR 6000.
** RVR 1800 authorized with use of FD or AP or HUD to DA (NA when using Chicago Midway Intl altimeter setting).

MALSR

MISSED APPROACH: Climb to 1500 then climbing left turn to 2400 direct CGT VORTAC and hold.

ATIS	CHICAGO APP CON	GARY TOWER ★	GND CON
134.575	133.1 285.6	125.6 (CTAF) L	121.9

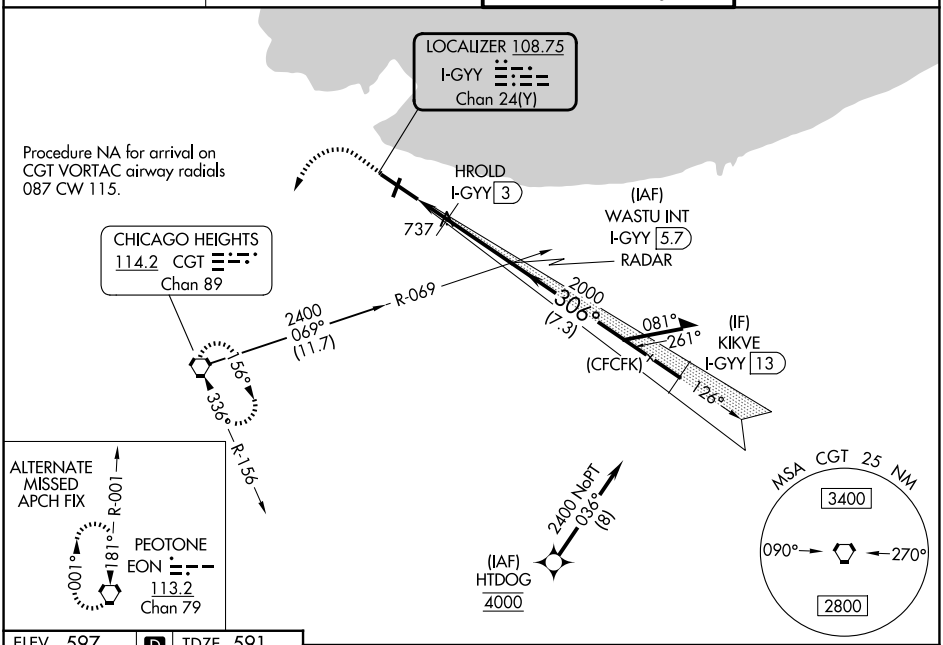

ELEV 597 D TDZE 591

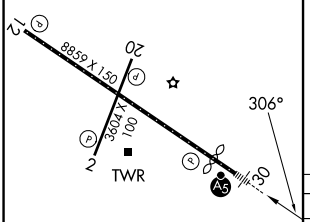

REIL Rwys 2, 12 and 20 L
HIRL Rwy 12-30 L
MIRL Rwy 2-20 L

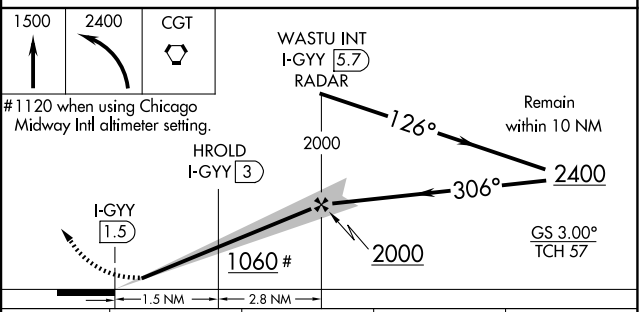

CATEGORY	A	B	C	D
S-ILS 30**	791/24 200 (200-½)			
S-LOC 30	1060/24 469 (500-½)		1060/50 469 (500-1)	
CIRCLING	1160-1 563 (600-1)	1180-1 583 (600-2)	1400-2¼ 803 (900-2¼)	1420-2¾ 823 (900-2¾)
HROLD FIX MINIMUMS				
S-LOC 30	1000/24 409 (500-½)		1000/40 409 (500-¾)	
CIRCLING	1160-1 563 (600-1)	1180-1 583 (600-1)	1400-2¼ 803 (900-2¼)	1420-2¾ 823 (900-2¾)

FAF to MAP 4.3 NM

Knots	60	90	120	150	180
Min:Sec	4:18	2:52	2:09	1:43	1:26

EC-2, 27 NOV 2025 to 25 DEC 2025

EC-2, 27 NOV 2025 to 25 DEC 2025