# RNAV (GPS) RWY 17
## AVENGER FLD (SWW)

| WAAS CH 42625 W17A | APP CRS 166° | Rwy ldg 5840 TDZE 2364 Apt Elev 2380 |
|---|---|---|

RNP APCH - GPS.

Rwy 17 helicopter visibility reduction below 1 SM NA.
For uncompensated Baro-VNAV systems, LNAV/VNAV NA below -19°C or above 54°C. Straight-in Rwy 17 and Circling Rwy 17, 22 NA at night.

MISSED APPROACH: Climb to 4400 direct WOGUG and hold.

| AWOS-3 | ABILENE APP CON | UNICOM |
|---|---|---|
| 119.025 | 127.2 282.3 | 122.8 (CTAF) |

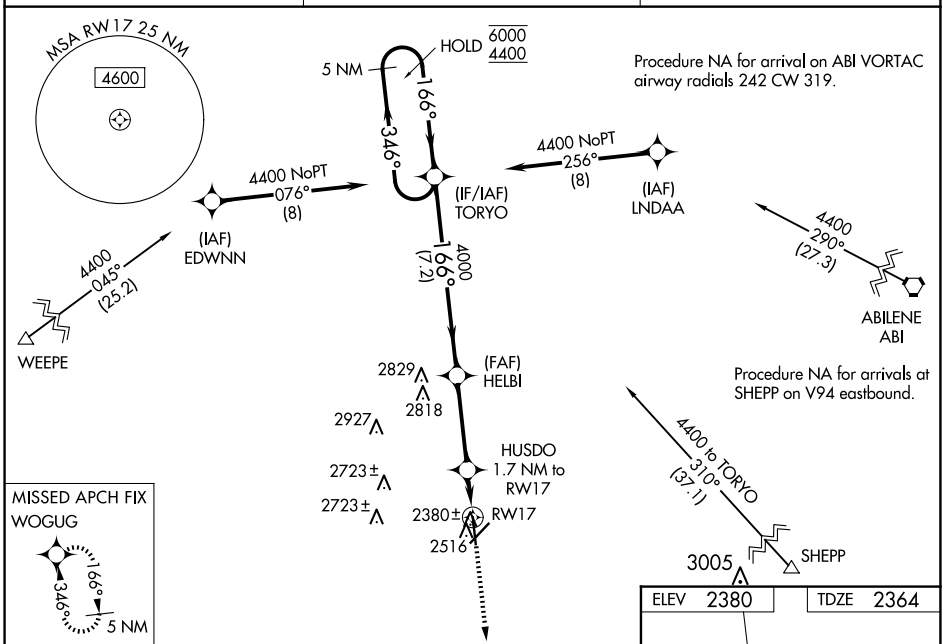


Procedure NA for arrival on ABI VORTAC airway radials 242 CW 319.

Procedure NA for arrivals at SHEPP on V94 eastbound.

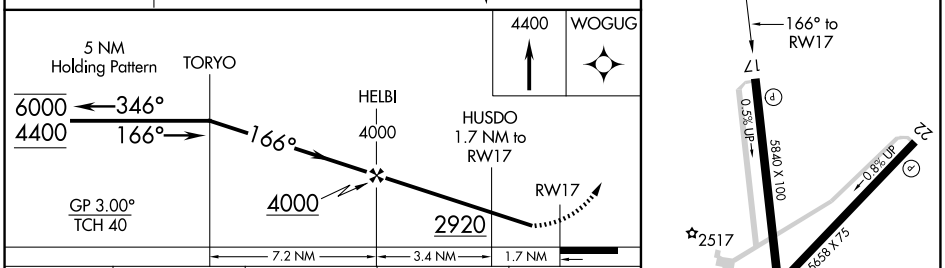


ELEV 2380 TDZE 2364

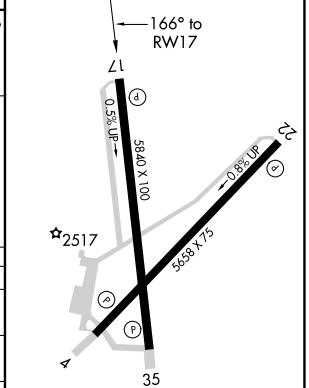


| CATEGORY | A | B | C | D |
|---|---|---|---|---|
| LPV DA | 2614-1 | | 250 (300-1) | |
| LNAV/VNAV DA | 2619-1 | | 255 (300-1) | |
| LNAV MDA | 2680-1 | | 316 (300-1) | |
| C CIRCLING | 2880-1 | 500 (500-1) | 3080-2 700 (700-2) | 3080-2¼ 700 (700-2¼) |

REIL Rwys 17-35
MIRL Rwys 4-22 and 17-35

SC-2, 27 NOV 2025 to 25 DEC 2025

SC-2, 27 NOV 2025 to 25 DEC 2025