WAAS CH 86341 W25A	APP CRS 254°	Rwy Ldg 5351 TDZE 996 Apt Elev 1001

RNAV (GPS) RWY 25
JACKSON COUNTY/REYNOLDS FLD (JXN)

RNP APCH - GPS.

For uncompensated Baro-VNAV systems, LNAV/VNAV NA below -21°C or above 54°C. For inop ALS, increase LNAV/VNAV all Cats visibility to ⅞ SM.

MALSR

MISSED APPROACH: Climb to 2700 direct LNDEN and hold.

ATIS	GREAT LAKES APP CON★	JACKSON TOWER★	GND CON	UNICOM
125.725	127.3 335.575	128.475 (CTAF) L 257.8	121.9	122.95

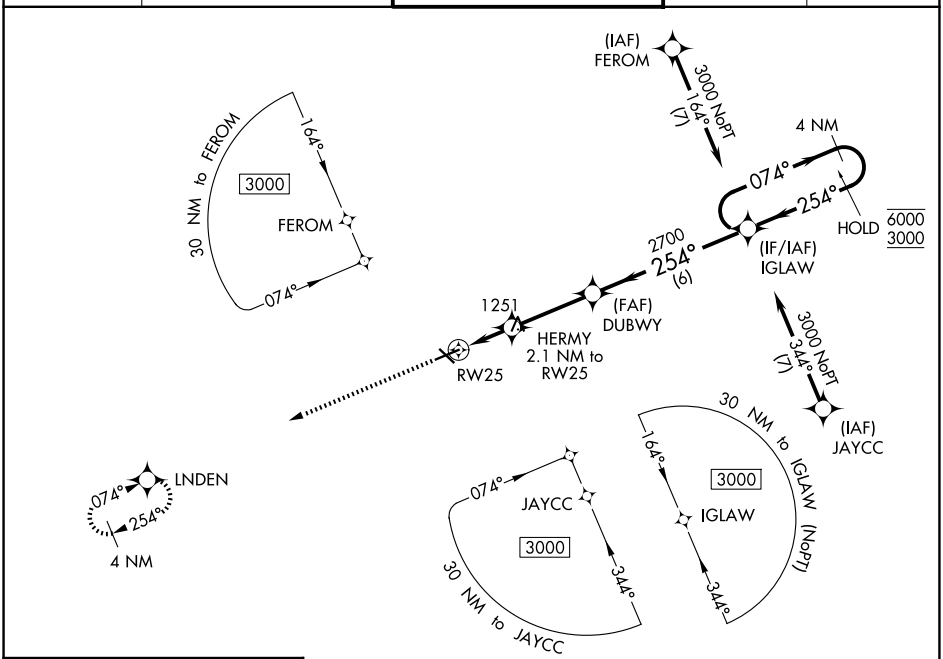

ELEV 1001 TDZE 996

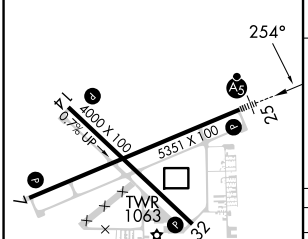

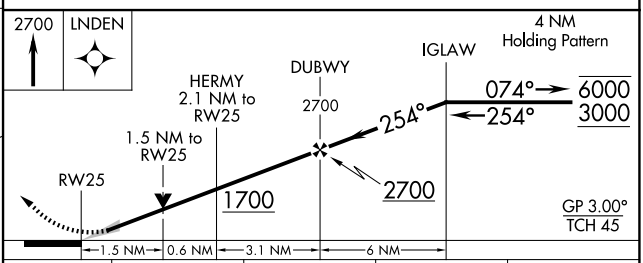

CATEGORY	A	B	C	D
LPV DA	1196-½ 200 (200-½)			
LNAV/VNAV DA	1279-½ 283 (300-½)			
LNAV MDA	1520-½ 524 (600-½)		1520-1 524 (600-1)	
CIRCLING	1520-1 519 (600-1)		1660-1¾ 659 (700-1¾)	1660-2 659 (700-2)

HIRL Rwy 7-25 L
MIRL Rwy 14-32 L
REIL Rwys 7 and 32 L

EC-1, 27 NOV 2025 to 25 DEC 2025

EC-1, 27 NOV 2025 to 25 DEC 2025