APP CRS	Rwy ldg	7345
325°	TDZE	153
	Apt Elev	153

RNAV (GPS) RWY 32
MONMOUTH EXEC (BLM)

RNP APCH.

Circling Rwy 3, 21 NA at night. Rwy 32 helicopter visibility reduction below ¾ SM NA. When local altimeter setting not received, use Lakehurst altimeter setting and increase all MDA 40 feet; increase LNAV Cat C/D and Circling Cat C/D visibility ¼ SM.

MISSED APPROACH: Climb to 600 then climbing left turn to 2000 direct RBV VORTAC and hold.

AWOS-3PT	MC GUIRE APP CON		CLNC DEL	UNICOM
121.625	126.475	363.8	126.15	123.0 (CTAF)

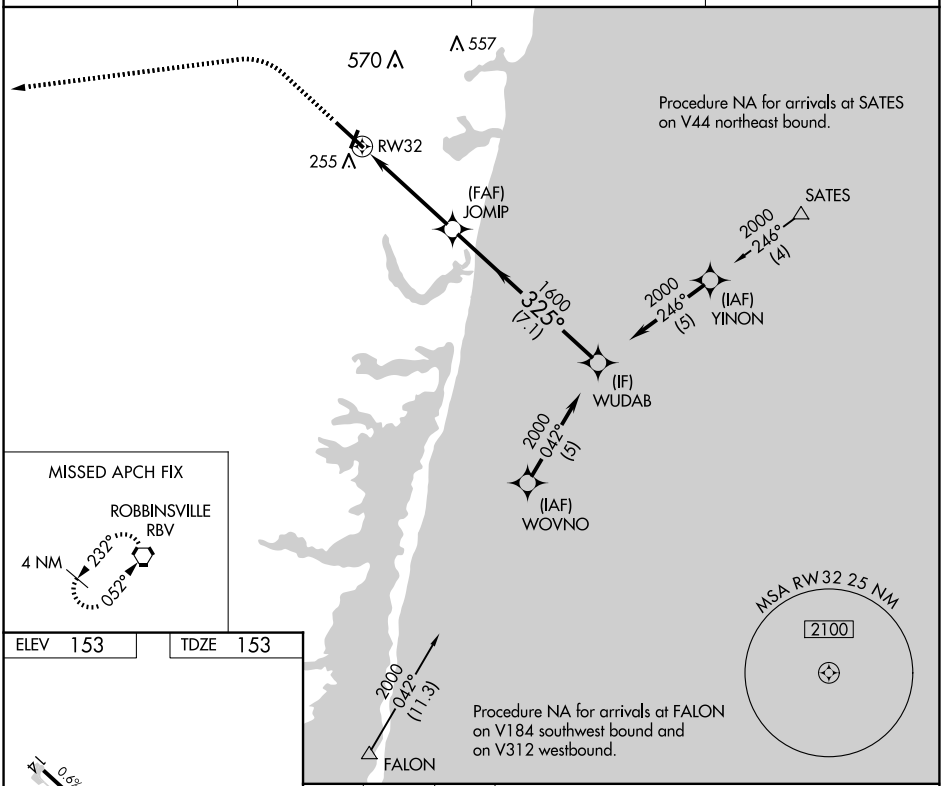

ELEV 153 TDZE 153

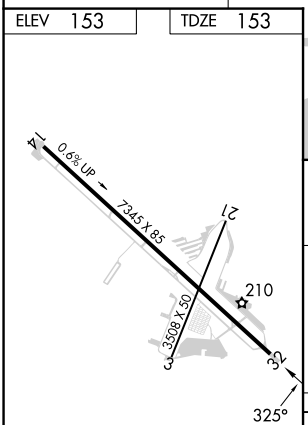

MIRL Rwy 14-32
REIL Rwy 14

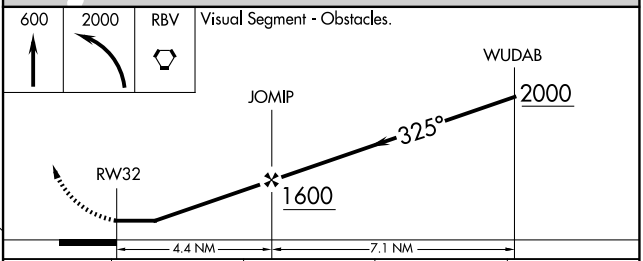

CATEGORY	A	B	C	D
LNAV MDA	560-1 407 (500-1)		560-1⅛ 407 (500-1⅛)	
CIRCLING	560-1 407 (500-1)	620-1 467 (500-1)	880-2 727 (800-2)	880-2¼ 727 (800-2¼)

NE-2, 27 NOV 2025 to 25 DEC 2025