APP CRS	Rwy Ldg	8500
270°	TDZE	142
	Apt Elev	142

RNAV (GPS) Y RWY 28
LAKELAND LINDER INTL (LAL)

RNP APCH - GPS.

Circling Rwy 08, 26 NA. For uncompensated Baro-VNAV systems, LNAV/VNAV NA below -15°C or above 54°C. Rwy 28 helicopter visibility reduction below RVR 4000 NA.

MISSED APPROACH: Climb to 600 then climbing right turn to 2000 direct PLUMY and hold.

ATIS	TAMPA APP CON	LAKELAND TOWER	GND CON
118.025	120.65 290.3	124.5 236.775	121.4

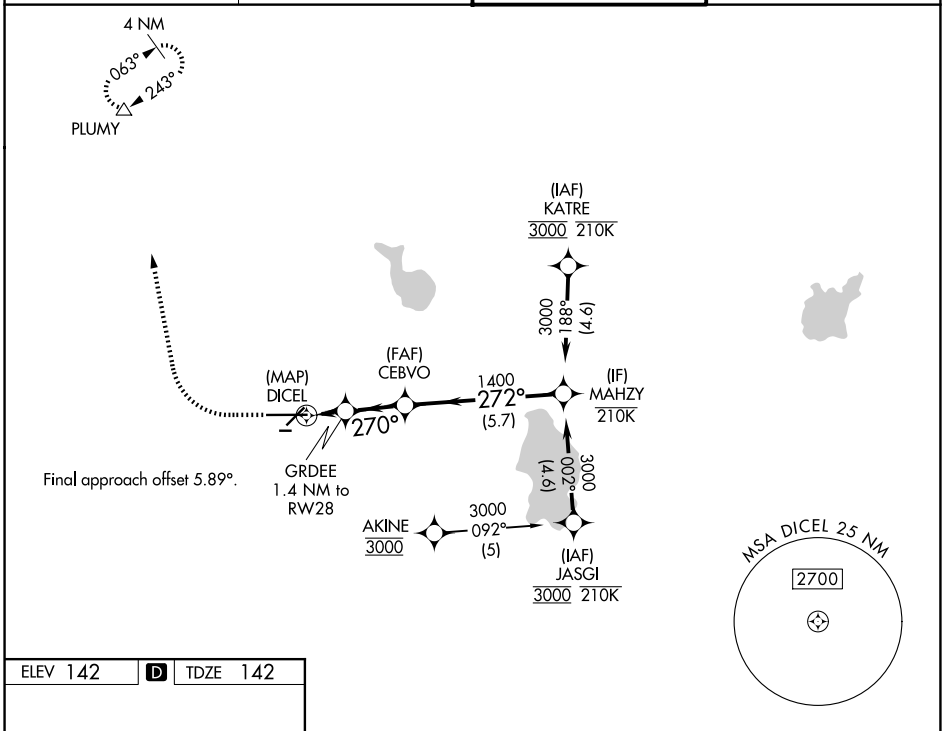

ELEV 142 D TDZE 142

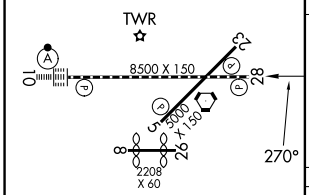

TDZ/CL Rwy 10
HIRL Rwys 5-23 and 10-28

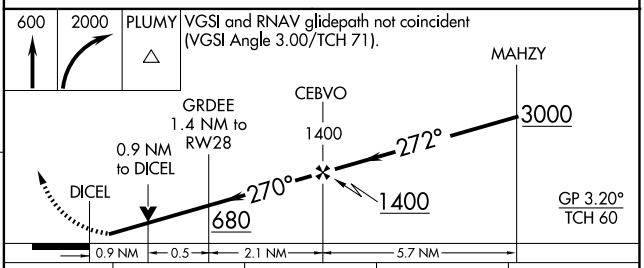

CATEGORY	A	B	C	D
LNAV/VNAV DA	455/45 313 (400-⅞)			
LNAV MDA	500/55 358 (400-1)			
CIRCLING	600-1 458 (500-1)		720-1½ 578 (600-1½)	840-2¼ 698 (700-2¼)

SE-3, 27 NOV 2025 to 25 DEC 2025
SE-3, 27 NOV 2025 to 25 DEC 2025