LOC BC RWY 19
CHICAGO/ROCKFORD INTL (RFD)

LOC/DME I-RFD	APP CRS	Rwy Ldg 8099
109.3	188°	TDZE 736
Chan 30		Apt Elev 742

DME or RADAR required.

ASR

MISSED APPROACH: Climb to 2500 on I-RFD localizer course S (188°) to GILMY 5.8 DME/RADAR and hold, continue climb-in-hold to 2500.

ATIS	ROCKFORD APP CON	ROCKFORD TOWER	GND CON
127.6	121.0 327.0	118.1 290.375	121.9 290.375

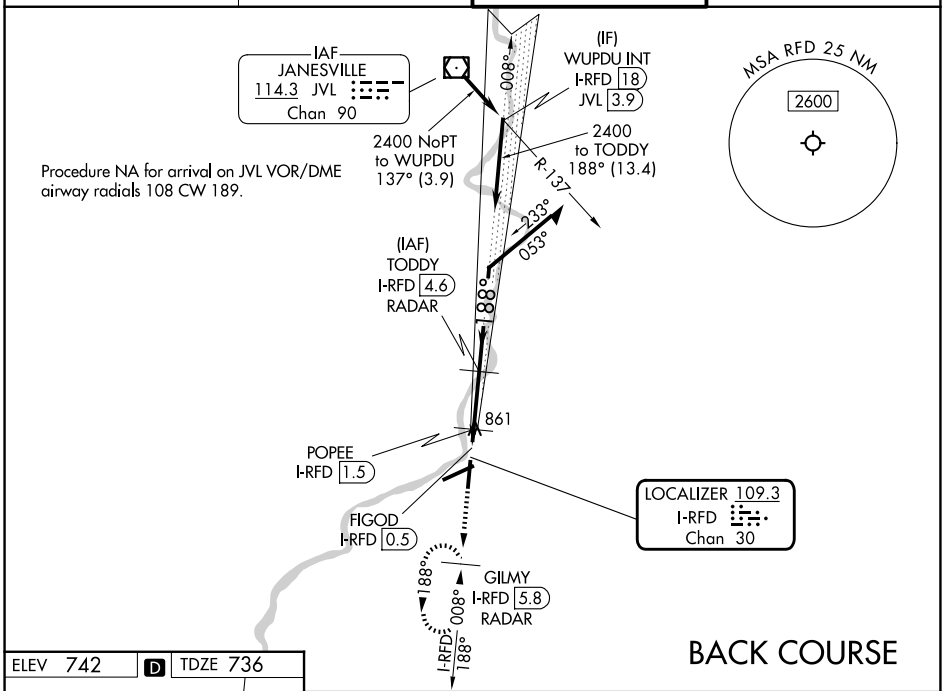

ELEV 742 D TDZE 736

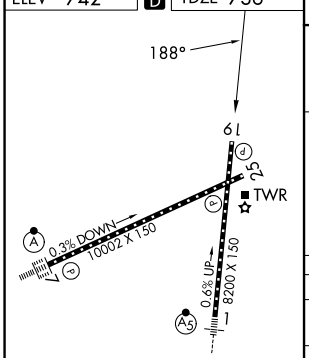

REIL Rwys 19 and 25
HIRL Rwys 1-19 and 7-25
TDZ/CL Rwys 1 and 7

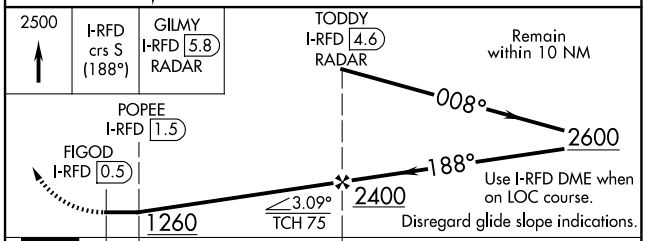

CATEGORY	A	B	C	D
S-19	1260-1 524 (600-1)		1260-1½ 524 (600-1½)	
CIRCLING	1260-1 518 (600-1)	1280-1 538 (600-1)	1320-1½ 578 (600-1½)	1460-2¼ 718 (800-2¼)
POPEE FIX MINIMUMS (DME REQUIRED)				
S-19	1140-1 404 (400-1)		1140-1⅛ 404 (400-1⅛)	
CIRCLING	1220-1 478 (500-1)	1280-1 538 (600-1)	1320-1½ 578 (600-1½)	1460-2¼ 718 (800-2¼)

FAF to MAP 4.1 NM

Knots	60	90	120	150	180
Min:Sec	4:06	2:44	2:03	1:38	1:22