WAAS CH 77501 W21A	APP CRS 207°	Rwy ldg 5200 TDZE 1540 Apt Elev 1540

RNAV (GPS) RWY 21
VENANGO RGNL (FKL)

RNP APCH.

For uncompensated Baro-VNAV systems, LNAV/VNAV NA below -18°C (0°F) or above 45°C (114°F). Circling Rwy 12 NA at night. For inop ALS, increase LPV all Cats visibility to ⅞ SM and LNAV Cats C/D visibility to 1 SM.

MALSR

MISSED APPROACH: Climb to 3400 direct BUVCA and hold.

AWOS-3PT	YOUNGSTOWN APP CON ★	CLNC DEL	UNICOM
118.175	126.25 322.3	126.25	122.7 (CTAF) L

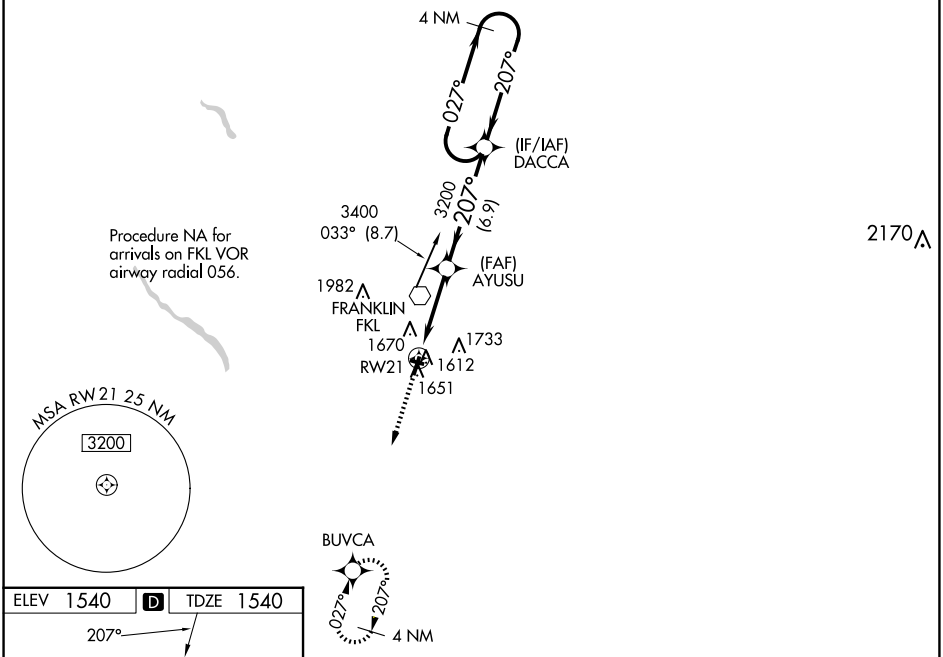

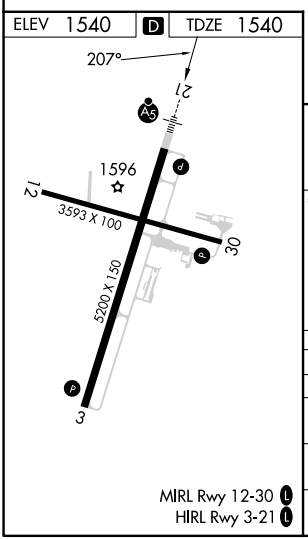

MIRL Rwy 12-30 L
HIRL Rwy 3-21 L

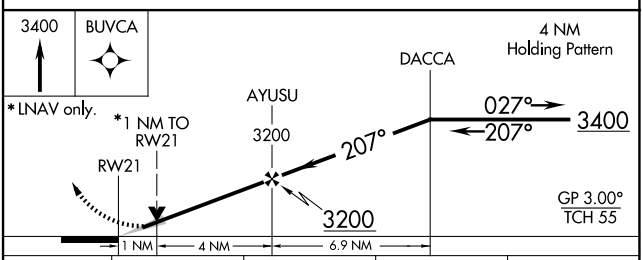

CATEGORY	A	B	C	D
LPV DA	1803-½ 263 (300-½)			
LNAV/VNAV DA	1901- ¾ 361 (400-¾)			
LNAV MDA	1900-½ 360 (400-½)		1900-⅝ 360 (400-⅝)	
CIRCLING	1960-1¼ 420 (500-1¼)	2000-1¼ 460 (500-1¼)	2040-1½ 500 (500-1½)	2100-2 560 (600-2)

NE-4, 27 NOV 2025 to 25 DEC 2025
NE-4, 27 NOV 2025 to 25 DEC 2025