RNAV (GPS) RWY 17
HALLIBURTON FLD (DUC)

WAAS CH 93619 W17A	APP CRS 175°	Rwy ldg 6325 TDZE 1114 Apt Elev 1114

RNP APCH.

For uncompensated Baro-VNAV systems, LNAV/VNAV NA below -17°C or above 54°C. Inop table does not apply to LPV all Cats, LNAV/VNAV all Cats, LNAV Cats C/D.

ODALS

MISSED APPROACH: Climb to 3000 direct ACUGI and hold.

AWOS-3	FORT SILL APP CON	CLNC DEL	UNICOM
119.075	118.6 290.375	118.4	122.8 (CTAF) L

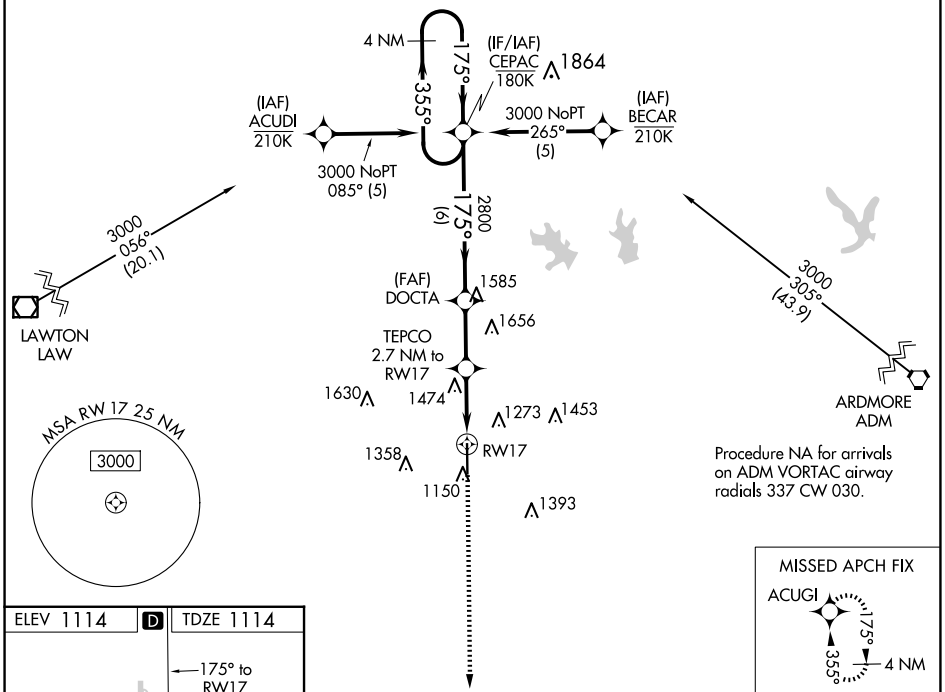

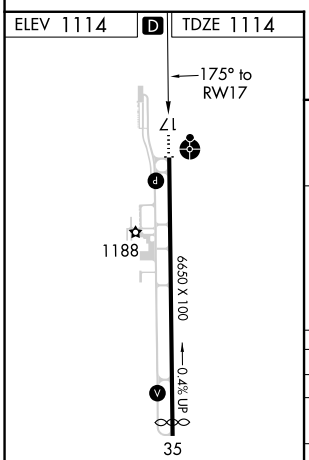

MIRL Rwy 17-35 L
REIL Rwy 35 L

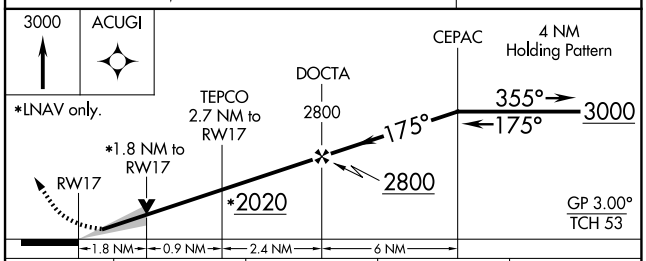

CATEGORY	A	B	C	D
LPV DA	1314-¾ 200 (200-¾)			
LNAV/VNAV DA	1806-2½ 692 (700-2½)			
LNAV MDA	1740-¾ 626 (700-¾)		1740-1¾ 626 (700-1¾)	
C CIRCLING	1740-1 626 (700-1)		1780-1¾ 666 (700-1¾)	1780-2 666 (700-2)

SC-1, 27 NOV 2025 to 25 DEC 2025