LOC I-MTO	APP CRS	Rwy Ldg	6501
111.1	296°	TDZE	718
		Apt Elev	722

ILS or LOC RWY 29
COLES COUNTY MEML (MTO)

DME required for procedure entry from BIB VORTAC.

T NA — DME from MTO DME. Simultaneous reception of I-MTO and MTO DME required. Circling NA to Rwys 18 and 36.

MALSR

MISSED APPROACH: Climb to 1200 then climbing right turn to 2500 on CMI R-178 to ARCOL INT and hold.

ASOS	CHAMPAIGN APP CON★	UNICOM
118.475	132.85 290.225	122.7 (CTAF) L

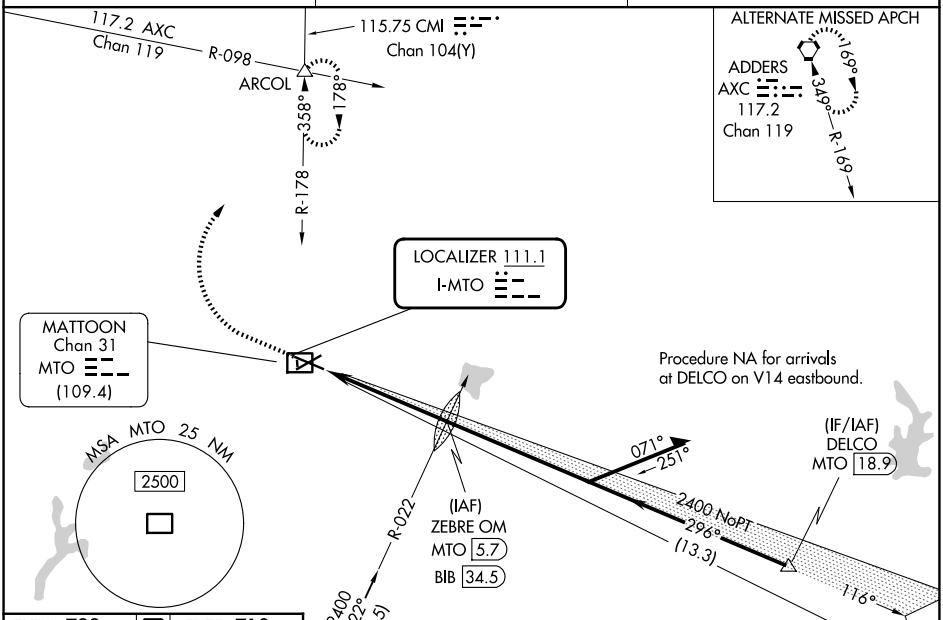

ELEV 722 D TDZE 718

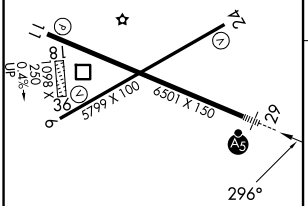

MIRL Rwy 6-24 L
HIRL Rwy 11-29 L
REIL Rwys 6, 11, and 24 L

FAF to MAP 4.8 NM					
Knots	60	90	120	150	180
Min:Sec	4:48	3:12	2:24	1:55	1:36

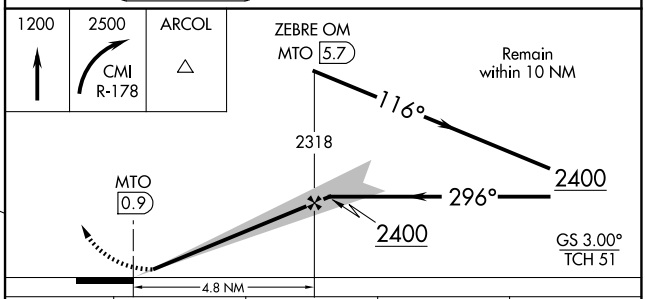

CATEGORY	A	B	C	D
S-ILS 29	918-½ 200 (200-½)			
S-LOC 29	1160-½ 442 (500-½)		1160-⅞ 442 (500-⅞)	
CIRCLING	1160-1 438 (500-1)	1180-1 458 (500-1)	1240-1½ 518 (600-1½)	1380-2 658 (700-2)

EC-3, 27 NOV 2025 to 25 DEC 2025
EC-3, 27 NOV 2025 to 25 DEC 2025