WAAS CH 97531 W19B	APP CRS 194°	Rwy ldg 3950 TDZE 733 Apt Elev 733

RNAV (GPS) Z RWY 19
MORRISVILLE-STOWE STATE (MVL)

RNP APCH - GPS.

T
A
-19°C

Circling NA for Cat C E of Rwy 1-19. VDP NA when using Burlington altimeter setting. Rwy 19 helicopter visibility reduction below ¾ SM NA. When local altimeter setting not received, use Burlington altimeter setting: increase LPV DA to 1380 feet and all visibilities ⅜ SM. Increase LNAV/VNAV DA to 1690 feet and all visibilities ½ SM. Increase all MDAs 120 feet. Baro-VNAV NA.

MISSED APPROACH: (Do not exceed 165K until LIQED) Climb to 2200 then climbing right turn to 5600 direct LIQED and hold, continue climb-in-hold to 5600. Missed approach requires minimum climb of 325 feet per NM to 3000; if unable to meet climb gradient, see RNAV (GPS) Y Rwy 19.

ASOS	BOSTON CENTER	UNICOM
135.625	135.7 282.2	122.8 (CTAF) L

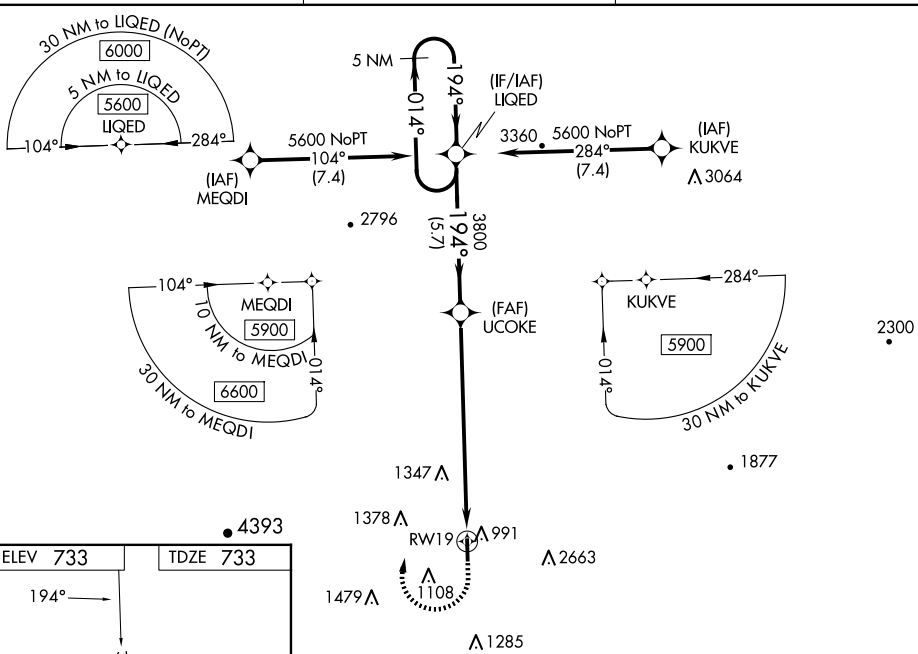

ELEV 733 TDZE 733

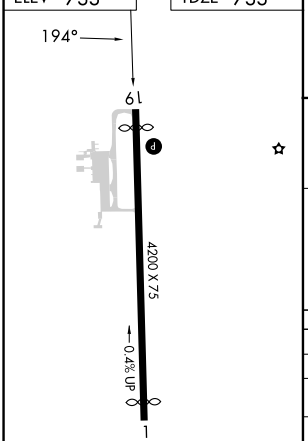

REIL Rwys 1 and 19 L
HIRL Rwy 1-19 L

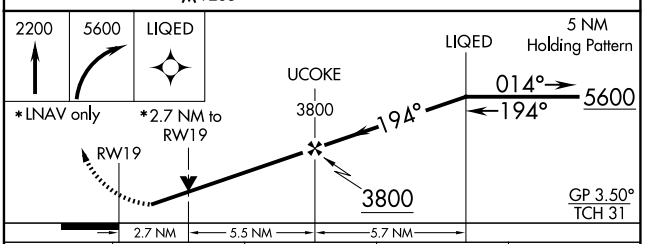

CATEGORY	A	B	C	D
LPV DA	1270-1½ 537 (600-1½)			NA
LNAV/VNAV DA	1580-2½ 847 (900-2½)			NA
LNAV MDA	1760-1¼ 1027 (1100-1¼)	1760-1½ 1027 (1100-1½)	1760-3 1027 (1100-3)	NA
C CIRCLING	1760-1¼ 1027 (1100-1¼)	1780-1½ 1047 (1100-1½)	1980-3 1247 (1300-3)	NA

NE-1, 27 NOV 2025 to 25 DEC 2025