APP CRS	Rwy Ldg	3040
029°	TDZE	420
	Apt Elev	422

RNAV (GPS) RWY 3
SUSSEX (FWN)

DME/DME RNP-0.3 NA. When local altimeter setting not received, use Teterboro altimeter setting and increase all MDA 140 feet; increase LNAV Cats A/B and Circling Cat B visibility ¼ mile and increase LNAV and Circling Cat C visibility ½ mile. Procedure NA at night. Helicopter visibility reduction below 1 SM NA.

MISSED APPROACH: Climbing right turn to 3000 direct SAX VORTAC and hold.

ASOS	NEWARK APP CON	UNICOM
118.525	127.6 379.9	122.7 (CTAF) L

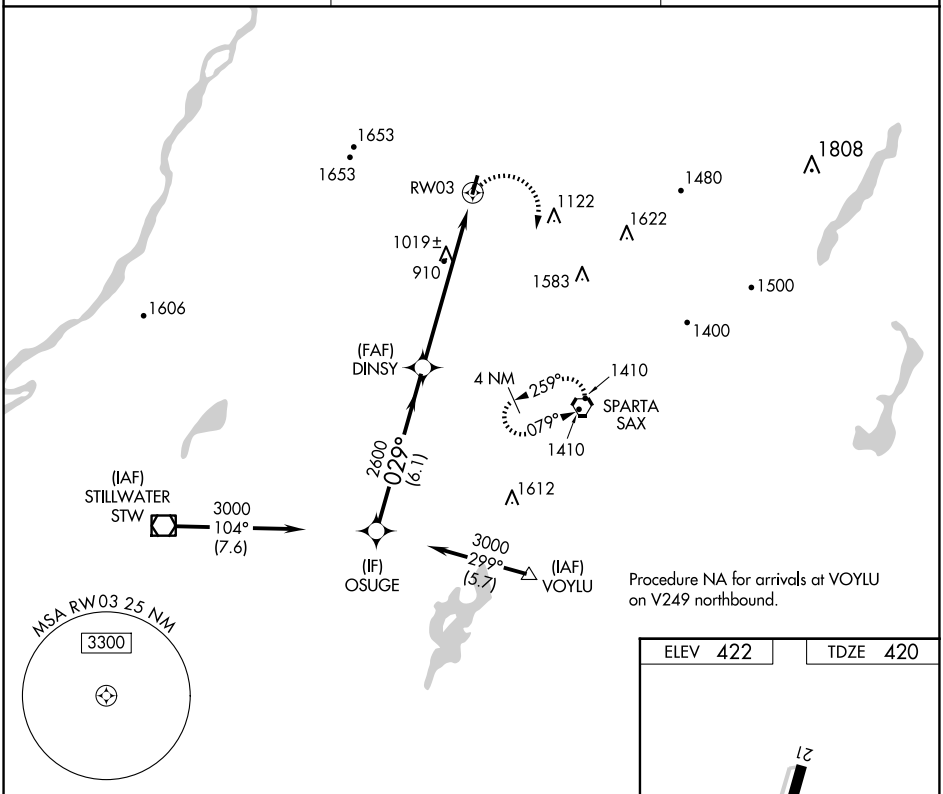

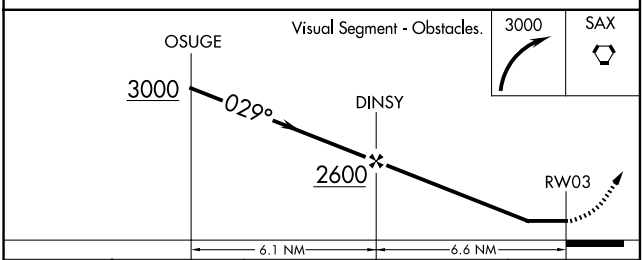

CATEGORY	A	B	C	D
LNAV MDA	1300-1 880 (900-1)	1300-1¼ 880 (900-1¼)	1300-2½ 880 (900-2½)	NA
C CIRCLING	1300-1¼ 878 (900-1¼)		1300-2½ 878 (900-2½)	NA

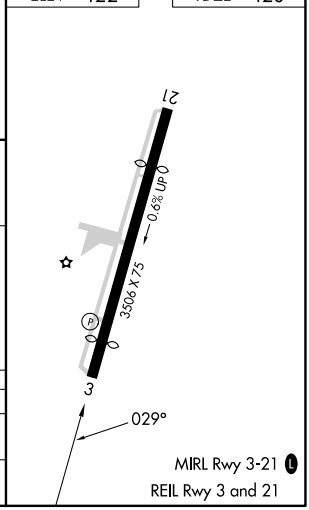

NE-2, 27 NOV 2025 to 25 DEC 2025

NE-2, 27 NOV 2025 to 25 DEC 2025