RNAV (GPS) RWY 24
MUSCATINE MUNI (MUT)

WAAS CH 99701 W24A	APP CRS 240°	Rwy ldg 5500 TDZE 545 Apt Elev 547

RNP APCH.

For uncompensated Baro-VNAV systems, LNAV/VNAV NA below -16°C (4°F) or above 48°C (118°F). For inop ALS, increase LPV all visibilities to 1 SM, increase LNAV/VNAV all Cats and LNAV Cats C visibility to 1⅛ SM, and increase LNAV Cat D visibility to 1¼ SM. When local altimeter setting not received, use Iowa City altimeter setting and increase LPV DA to 992 and all visibilities ⅛ SM; increase LNAV/VNAV DA to 1030 feet and all visibilities ¼ SM; increase all MDA 80 feet and LNAV Cats C and D visibility ¼ SM and Circling Cat C visibility ¼ SM. For inop ALS when using Iowa City altimeter setting, increase LPV all visibilities to 1 SM, LNAV/VNAV all visibilities to 1⅜ SM, LNAV Cats A and B visibility to 1 SM, and LNAV Cats C and D visibility to 1⅜ SM. Baro-VNAV and VDP NA when using Iowa City altimeter setting.

MALSR

MISSED APPROACH: Climb to 3000 direct IZBUF and hold.

AWOS-3P	QUAD CITY APP CON ★	CLNC DEL	UNICOM
120.625	133.275 257.8	119.125	122.7 (CTAF) L

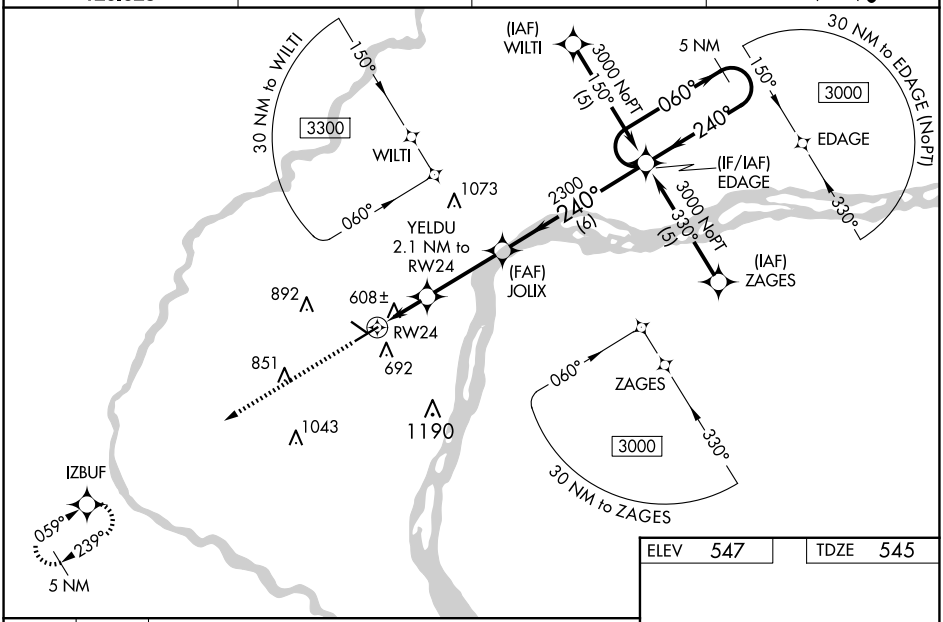

ELEV 547 TDZE 545

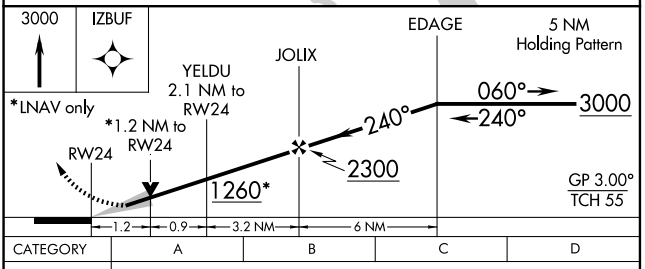

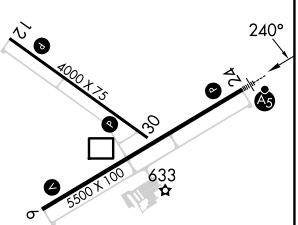

CATEGORY	A	B	C	D
LPV DA	812-½ 267 (300-½)			
LNAV/VNAV DA	950-¾ 405 (500-¾)			
LNAV MDA	960-½ 415 (500-½)		960-¾ 415 (500-¾)	960-1 415 (500-1)
C CIRCLING	1080-1¼ 533 (600-1¼)	1200-1¼ 653 (700-1¼)	1200-1¾ 653 (700-1¾)	1500-3 953 (1000-3)

REIL Rwys 6, 12, and 30 L
MIRL Rwys 6-24 and 12-30 L

NC-3, 27 NOV 2025 to 25 DEC 2025

NC-3, 27 NOV 2025 to 25 DEC 2025