| WAAS CH 72619 W18A | APP CRS 183° | Rwy ldg 5404 TDZE 173 Apt Elev 173 |
|---|---|---|

# RNAV (GPS) RWY 18
## FLETCHER FLD (CKM)

RNP APCH-GPS.

For uncompensated Baro-VNAV systems, LNAV/VNAV NA below -15°C or above 54°C. Baro-VNAV and VDP NA when using Tunica altimeter setting. When local altimeter setting not received, use Tunica altimeter setting: increase LPV DA to 483 feet, LNAV/VNAV DA to 647 feet and all MDA 60 feet; increase LPV all Cats visibility ⅛ SM, LNAV/VNAV all Cats visibility ¼ SM, and LNAV Cat C/D visibility ⅛ SM. Circling Rwy 36 NA at night.

MISSED APPROACH: Climb to 2000 direct HULON and hold.

| AWOS-3 | MEMPHIS CENTER | UNICOM |
|---|---|---|
| 120.675 | 135.3 335.8 | 122.8 (CTAF) L |

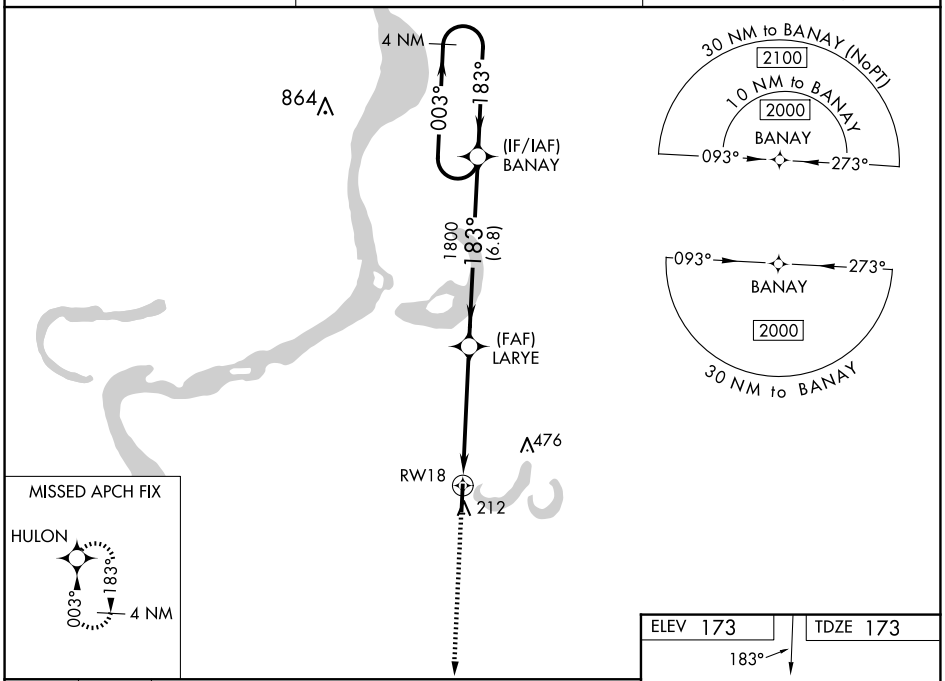


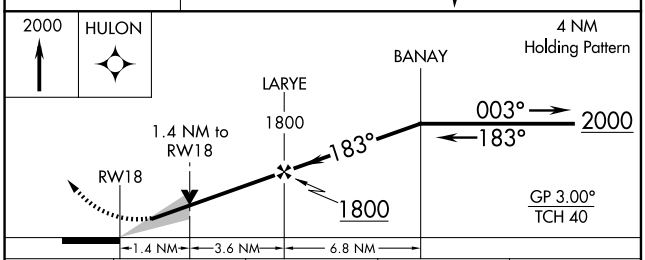


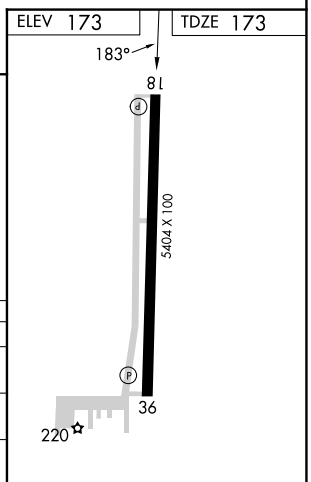


| CATEGORY | A | B | C | D |
|---|---|---|---|---|
| LPV DA | 423-⅞ 250 (300-⅞) | | | |
| LNAV/VNAV DA | 587-1⅜ 414 (500-1⅜) | | | |
| LNAV MDA | 640-1 467 (500-1) | | 640-1⅜ 467 (500-1⅜) | |
| C CIRCLING | 740-1 567 (600-1) | | 780-1¾ 607 (700-1¾) | 780-2 607 (700-2) |

REIL Rwys 18 and 36 L
MIRL Rwy 18-36 L

SC-4, 27 NOV 2025 to 25 DEC 2025

SC-4, 27 NOV 2025 to 25 DEC 2025