| NDB CSS | APP CRS | Rwy Ldg | 5097 |
|---|---|---|---|
| 414 | 223° | TDZE | 979 |
| | | Apt Elev | 980 |

# NDB RWY 23

## FAYETTE COUNTY (I23)

When local altimeter setting not received, use Wilmington Air Park altimeter setting and increase all MDAs 60 feet, and Circling visibility Cat C ¼ SM. Procedure NA at night. Rwy 23 helicopter visibility reduction below 1 SM NA.

MISSED APPROACH: Climb to 2000, then climbing left turn to 2600 direct CSS NDB and hold.

| AWOS-3 | COLUMBUS APP CON | UNICOM |
|---|---|---|
| 118.775 | 134.0 279.6 | 122.8 (CTAF) L |

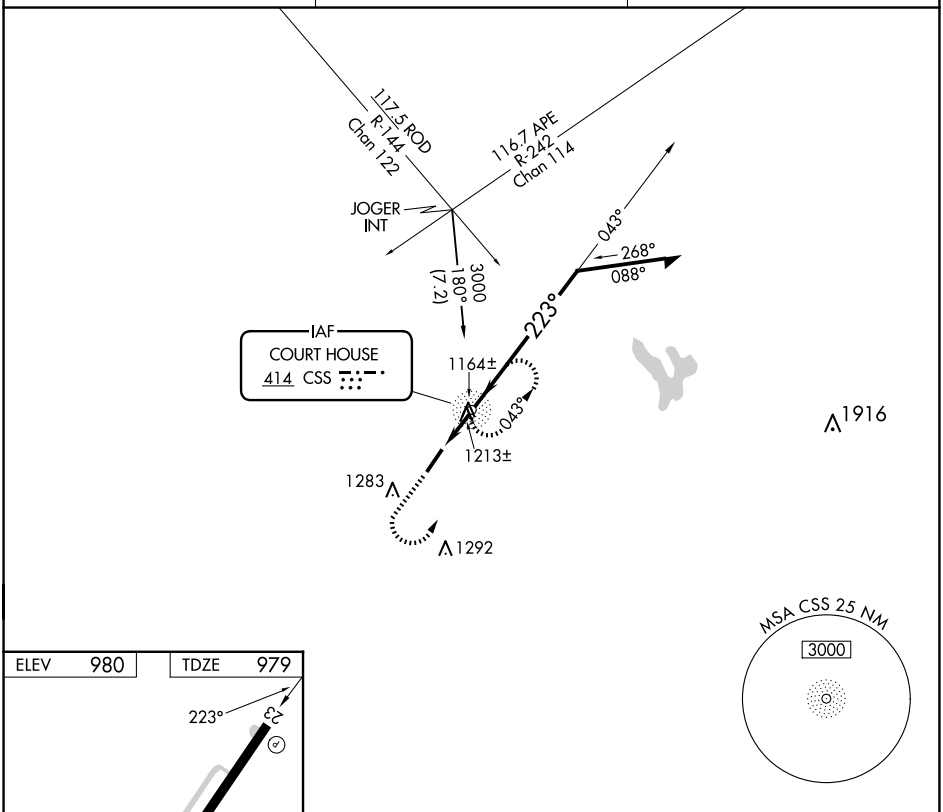


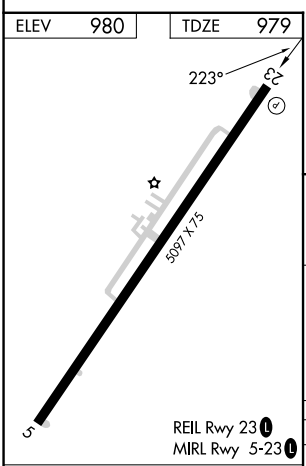


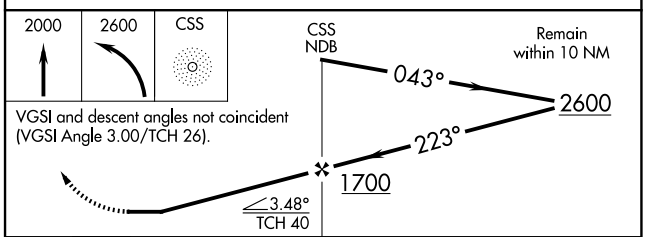


VGSI and descent angles not coincident (VGSI Angle 3.00/TCH 26).

| FAF to MAP 1.9 NM | | | | | |
|---|---|---|---|---|---|
| Knots | 60 | 90 | 120 | 150 | 180 |
| Min:Sec | 1:54 | 1:16 | 0:57 | 0:46 | 0:38 |

| CATEGORY | A | B | C | D |
|---|---|---|---|---|
| S-23 | 1580-1 601 (600-1) | | 1580-1¾ 601 (600-1¾) | 1580-2 601 (600-2) |
| C CIRCLING | 1580-1 600 (600-1) | 1640-1 660 (700-1) | 1640-1¾ 660 (700-1¾) | 1660-2¼ 680 (700-2¼) |



EC-2, 27 NOV 2025 to 25 DEC 2025
EC-2, 27 NOV 2025 to 25 DEC 2025