WAAS CH 78004 W27A	APP CRS 270°	Rwy ldg 5500 TDZE 668 Apt Elev 679

RNAV (GPS) RWY 27
LEWIS UNIVERSITY (LOT)

RNP APCH - GPS.

Rwy 27 helicopter visibility reduction below ¾ SM NA.

MISSED APPROACH: Climb to 2500 direct GATLY and hold.

D-ATIS	CHICAGO APP CON	LEWIS TOWER ★	GND CON
126.675	119.35 354.075	134.8 (CTAF) L	120.425

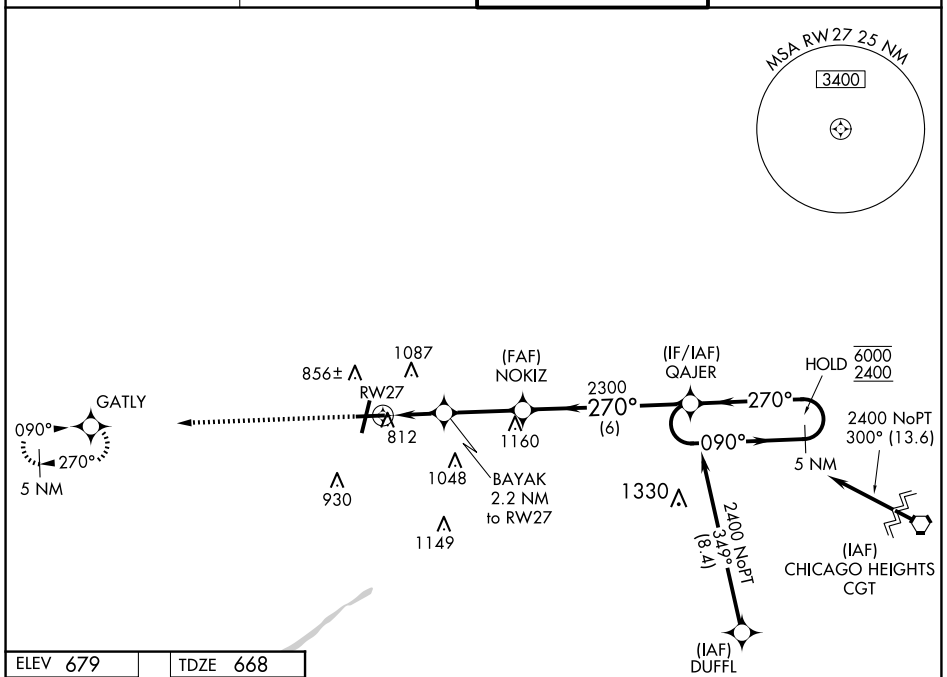

Procedure NA for arrival on CGT VORTAC airway radials 272 CW 356.

ELEV 679 TDZE 668

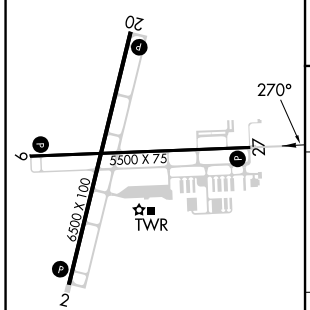

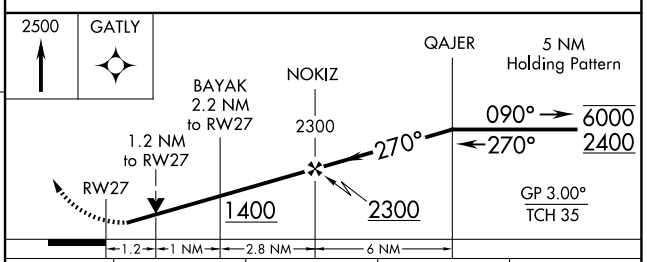

CATEGORY	A	B	C	D
LPV DA	918-¾ 250 (300-¾)			
LNAV MDA	1080-1 412 (500-1)		1080-1⅛ 412 (500-1⅛)	
CIRCLING	1260-1 581 (600-1)	1440-1 761 (800-1)	1480-2¼ 801 (900-2¼)	1480-2½ 801 (900-2½)

REIL Rwys 2, 9, 20 and 27 L
MIRL Rwys 2-20 and 9-27 L

EC-3, 27 NOV 2025 to 25 DEC 2025
EC-3, 27 NOV 2025 to 25 DEC 2025