APP CRS	Rwy Ldg	4033
066°	TDZE	775
	Apt Elev	775

RNAV (GPS) RWY 7

PAUL C MILLER/SPARTA (8D4)

RNP APCH - GPS.

Rwy 7 helicopter visibility reduction below 1 SM NA. When local altimeter setting not received, use GRR altimeter setting. Straight-in and Circling Rwy 7 NA at night.

MISSED APPROACH: Climb to 3000 direct WAGIT and hold.

AWOS-3PT	GREAT LAKES APP CON ★	UNICOM
126.65	124.6 257.6	122.8 (CTAF) L

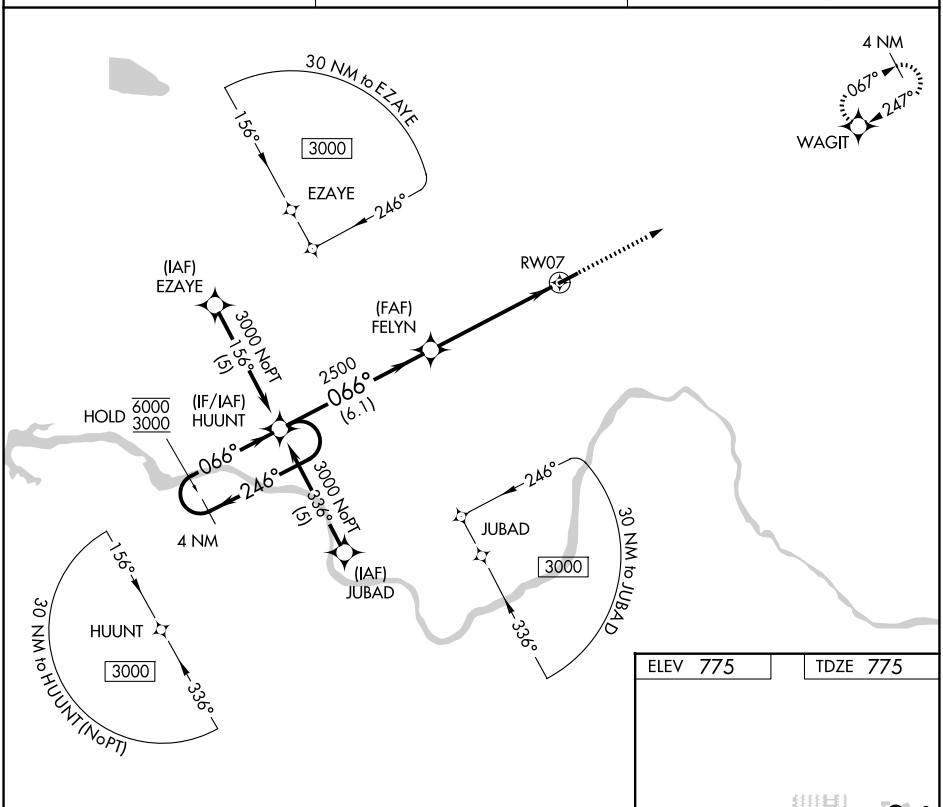

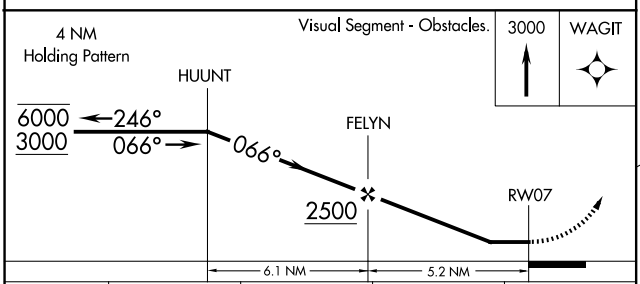

CATEGORY	A	B	C	D
LNAV MDA	1380-1	605 (700-1)	NA	
CIRCLING	1380-1	605 (700-1)	NA	

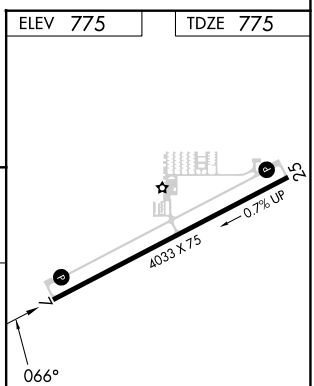

MIRL Rwy 7-25 L
REIL Rwy 7 and 25 L

EC-1, 27 NOV 2025 to 25 DEC 2025