WAAS CH 87129 W19A	APP CRS 189°	Rwy Ldg 4505 TDZE 898 Apt Elev 898

RNAV (GPS) RWY 19
WARREN COUNTY/JOHN LANE FLD (I68)

RNP APCH.

NA

Rwy 19 helicopter visibility reduction below 1 SM NA. When local altimeter setting not received, use Dayton/Wright Brothers altimeter setting and increase all MDAs 40 feet, and LP and LNAV Cat C and D visibilities ⅛ SM and Circling Cat C visibility ¼ SM. Straight-in Rwy 19 and Circling Rwy 19 at night, operational VGSI required, remain on or above VGSI glidepath until threshold.

MISSED APPROACH: Climb to 3000 direct WUSPU and hold.

AWOS-3PT	COLUMBUS APP CON	CLNC DEL	UNICOM
120.55	118.85 269.275	119.4	123.075 (CTAF) L

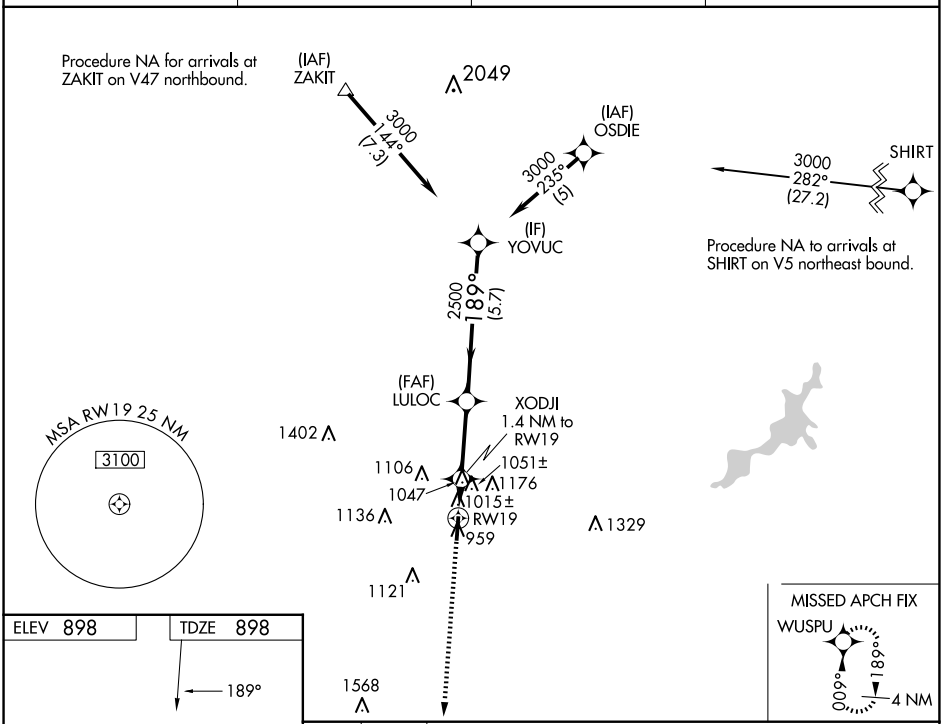

ELEV 898 TDZE 898

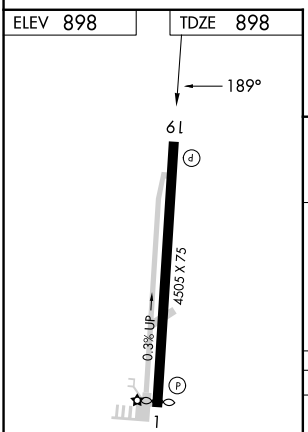

MIRL Rwy 1-19 L
REIL Rwys 1 and 19 L

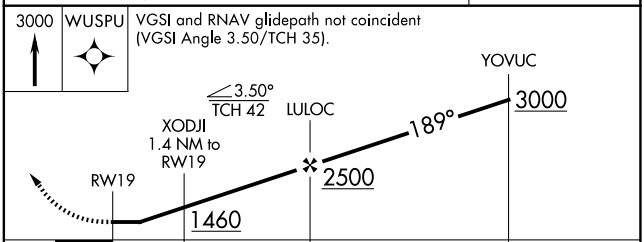

CATEGORY	A	B	C	D
LP MDA	1280-1 382 (400-1)		1280-1⅛ 382 (400-1⅛)	
LNAV MDA	1320-1 422 (500-1)		1320-1¼ 422 (500-1¼)	
C CIRCLING	1400-1 502 (600-1)	1480-1 582 (600-1)	1480-1½ 582 (600-1½)	1480-2 582 (600-2)

EC-2, 27 NOV 2025 to 25 DEC 2025
EC-2, 27 NOV 2025 to 25 DEC 2025