| WAAS CH 97522 W33A | APP CRS 331° | Rwy Ldg 3601<br>TDZE 1570<br>Apt Elev 1570 |
|---|---|---|

# RNAV (GPS) RWY 33
## MILLER MUNI (MKA)

RNP APCH - GPS.

NA Rwy 33 helicopter visibility reduction below ¾ SM NA. Use Huron altimeter setting.

MISSED APPROACH: Climb to 3200 direct CLANN and hold.

| HON ASOS | MINNEAPOLIS CENTER | CTAF | GCO | |
|---|---|---|---|---|
| 118.125 | 125.1 269.1 | 122.9 | 121.725 | 122.8 L |

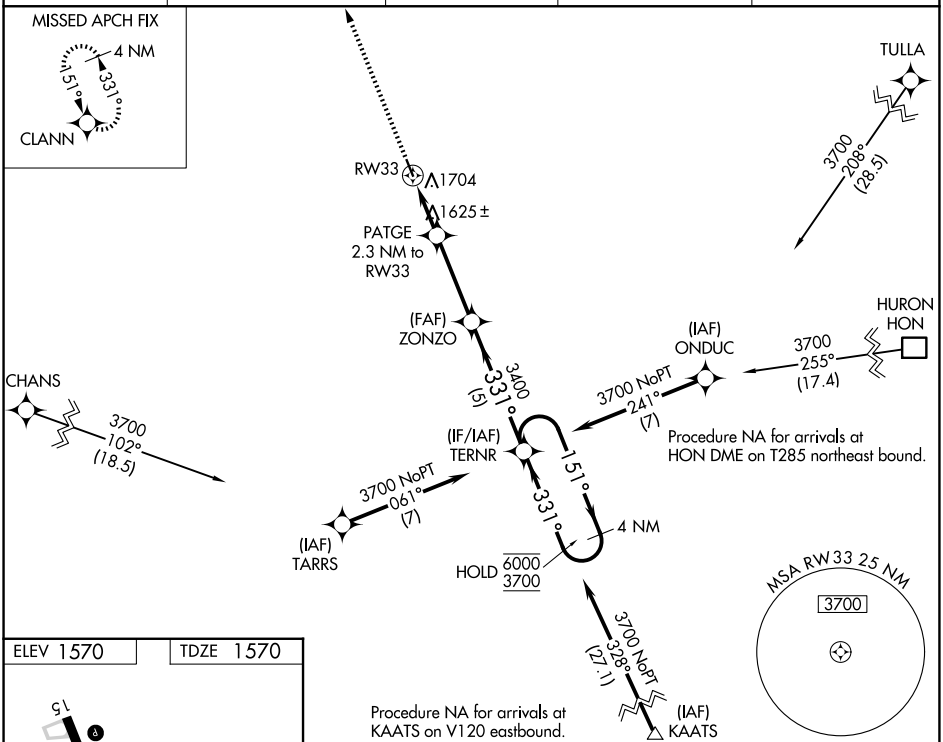


ELEV 1570 TDZE 1570

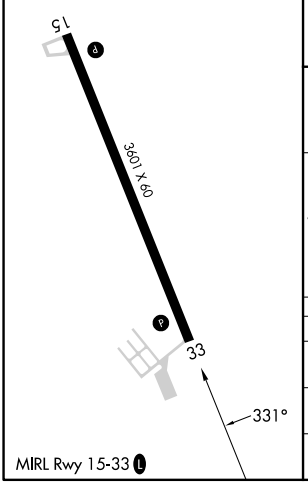


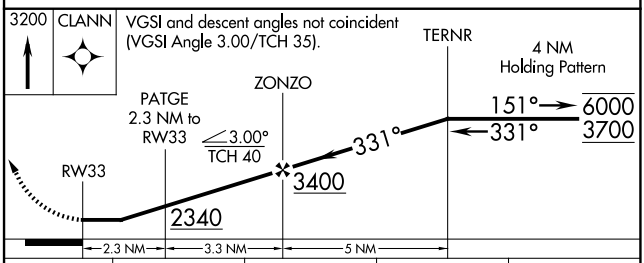


| CATEGORY | A | B | C | D |
|---|---|---|---|---|
| LP MDA | 2000-1 430 (500-1) | | NA | |
| LNAV MDA | 2080-1 510 (600-1) | | NA | |
| CIRCLING | 2180-1 610 (700-1) | 2220-1 650 (700-1) | NA | |



NC-1, 27 NOV 2025 to 25 DEC 2025
NC-1, 27 NOV 2025 to 25 DEC 2025