WAAS CH 86724 W35A	APP CRS 356°	Rwy Ldg 4000 TDZE 618 Apt Elev 618

RNAV (GPS) RWY 35
JONES FLD (FØØ)

RNP APCH - GPS.

Baro-VNAV NA. Rwy 35 helicopter visibility reduction below 1 SM NA.
When local altimeter setting not received, use Durant altimeter setting.

MISSED APPROACH: Climb to 2500 direct UDOCE and hold.

AWOS-3 PT	FORT WORTH CENTER	UNICOM
118.05	124.875 370.95	122.8(CTAF) L

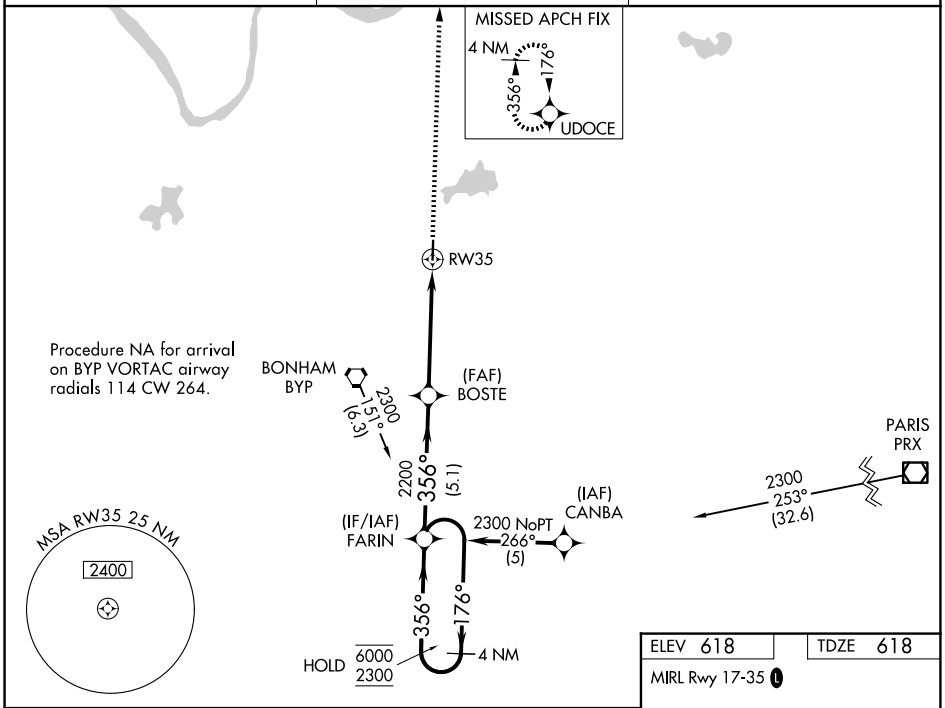

ELEV 618	TDZE 618

MIRL Rwy 17-35 L

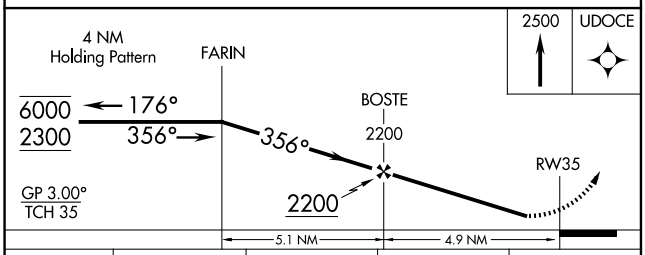

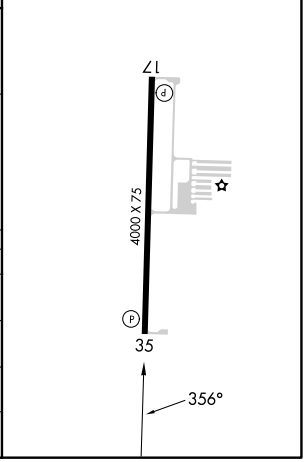

CATEGORY	A	B	C	D
LPV DA	956-1	338 (400-1)	NA	
LNAV/VNAV DA	1314-2	696 (700-2)	NA	
LNAV MDA	1340-1	722 (800-1)	NA	
CIRCLING	1340-1 722 (800-1)	1400-1 782 (800-1)	NA	

SC-2, 27 NOV 2025 to 25 DEC 2025
SC-2, 27 NOV 2025 to 25 DEC 2025