| LOC/DME I-OBG | APP CRS | Rwy ldg | 5199 |
|---|---|---|---|
| 111.9 | 334° | TDZE | 4205 |
| Chan 56 | | Apt Elev | 4218 |

# LOC RWY 33
## KIT CARSON COUNTY (ITR)

ADF required.

MISSED APPROACH: Climb to 7000 direct ITR NDB and hold, continue climb-in-hold to 7000.

| ASOS | DENVER CENTER | UNICOM |
|---|---|---|
| 135.225 | 132.7 226.675 | 122.8 (CTAF) L |

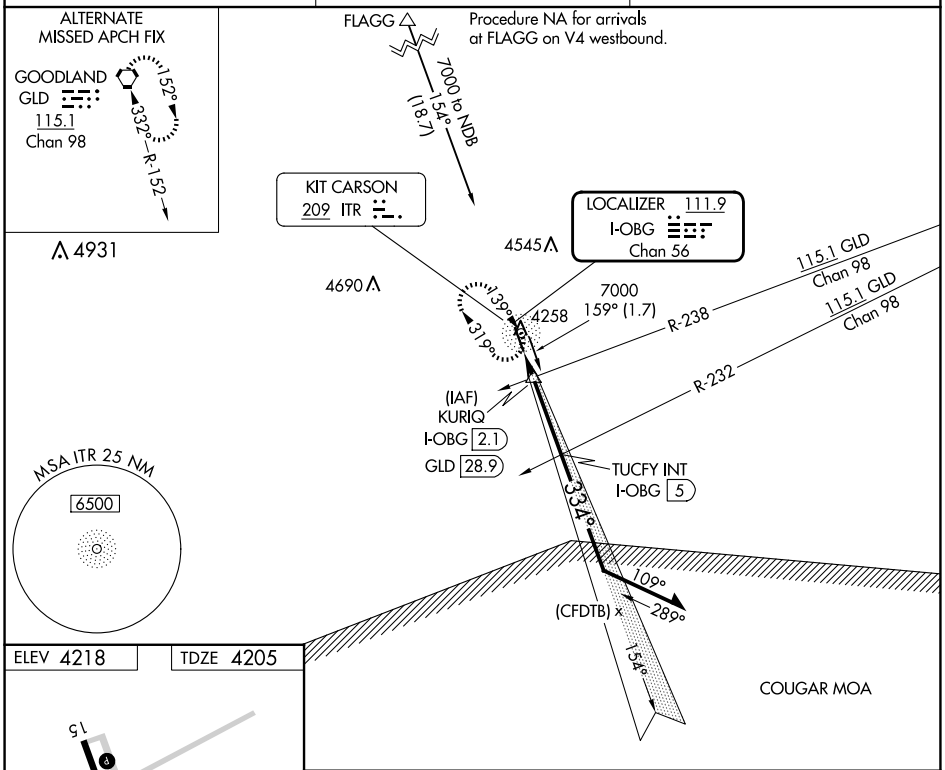


ELEV 4218 TDZE 4205

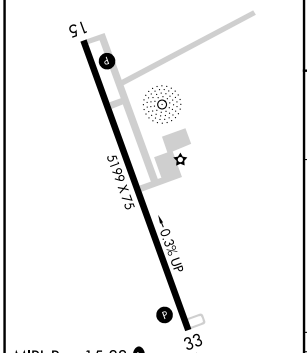


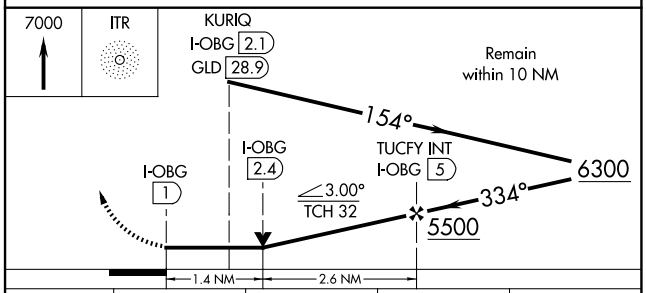


| FAF to MAP 4 NM | | | | | |
|---|---|---|---|---|---|
| Knots | 60 | 90 | 120 | 150 | 180 |
| Min:Sec | 4:00 | 2:40 | 2:00 | 1:36 | 1:20 |

| CATEGORY | A | B | C | D |
|---|---|---|---|---|
| S-33 | 4680-1 475 (500-1) | | 4680-1⅜ 475 (500-1⅜) | |
| C CIRCLING | 4680-1 462 (500-1) | 4700-1 482 (500-1) | 4860-1¾ 642 (700-1¾) | 4860-2 642 (700-2) |



SW-1, 27 NOV 2025 to 25 DEC 2025
SW-1, 27 NOV 2025 to 25 DEC 2025