RNAV (GPS) RWY 16L

PEROT FLD/FORT WORTH ALLIANCE (AFW)

WAAS CH 82541 W16B	APP CRS 166°	Rwy Ldg 10600 TDZE 723 Apt Elev 723

For uncompensated Baro-VNAV systems, LNAV/VNAV NA below -8°C (18°F) or above 54°C (130°F). Circling NA east of Rwy 16L-34R. DME/DME RNP-0.3 NA. For inop ALS, increase LPV Cat E visibility to RVR 4000, LNAV/VNAV all Cats visibility to RVR 4500 and LNAV Cat E visibility to RVR 6000.

ALSF-2

MISSED APPROACH: Climb to 1200 then climbing right turn to 3000 direct OBLON and hold.

ATIS	LONE STAR APP CON	ALLIANCE TOWER	GND CON
126.925	118.1 306.95	135.15 257.9	132.65 306.2

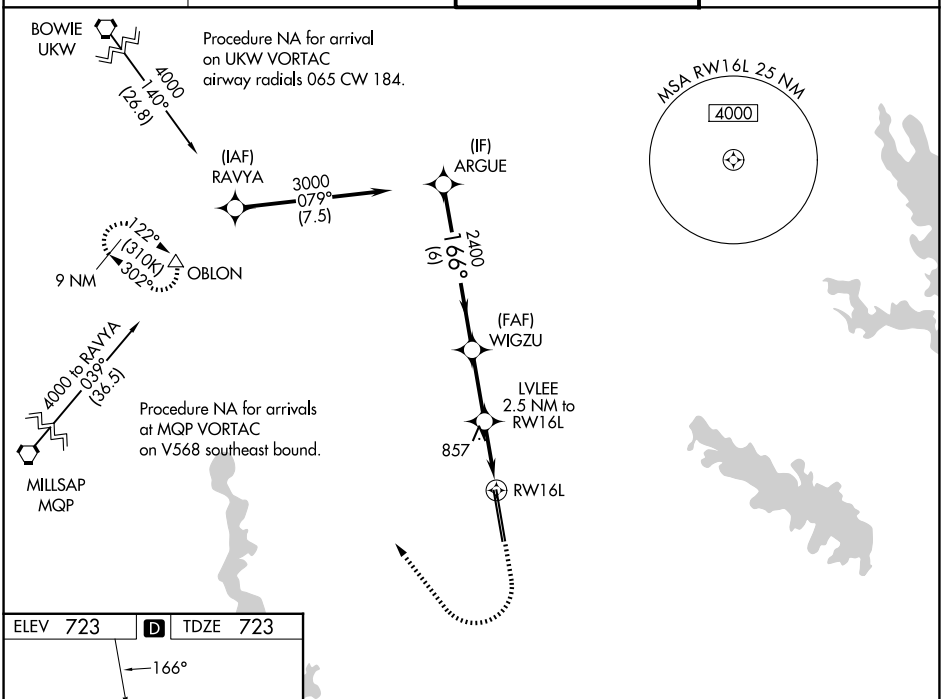

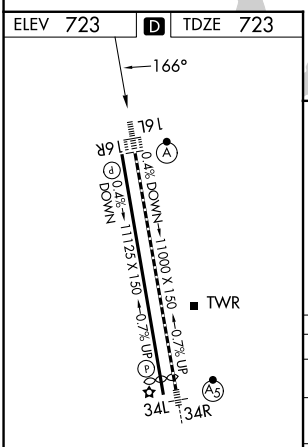

TDZ/CL Rwys 16L and 34R
HIRL Rwys 16L-34R and 16R-34L
REIL Rwys 16R and 34L

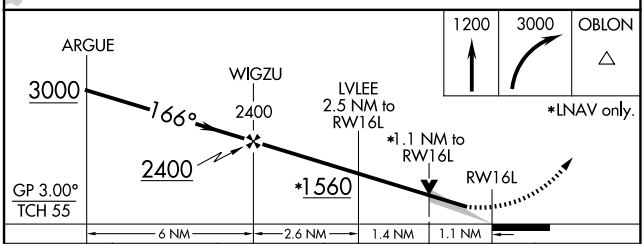

CATEGORY	A	B	C	D	E
LPV DA	923/18 200 (200-½)				
LNAV/VNAV DA	1016/24 293 (300-½)				
LNAV MDA	1120/24 397 (400-½)		1120/35 397 (400-⅝)		
CIRCLING	1160-1 437 (500-1)	1320-1 597 (600-1)	1360-1¾ 637 (700-1¾)	1380-2 657 (700-2)	1380-2¼ 657 (700-2¼)

SC-2, 27 NOV 2025 to 25 DEC 2025
SC-2, 27 NOV 2025 to 25 DEC 2025