RNAV (GPS) RWY 18

OSCEOLA MUNI (I75)

WAAS CH 53623 W18A	APP CRS 179°	Rwy ldg 4001 TDZE 1115 Apt Elev 1115

Baro-VNAV NA when using Chariton altimeter setting. For uncompensated Baro-VNAV systems, LNAV/VNAV NA below -17°C (2°F) or above 54°C (130°F). When VGSI inop, Straight-In/Circling Rwy 18 procedure NA at night. DME/DME RNP-0.3 NA. Visibility reduction by helicopters NA. When local altimeter setting not received, use Chariton altimeter setting and increase all DA 44 feet and all MDA 60 feet.

MISSED APPROACH: Climb to 3000 direct FEBKY and hold.

AWOS-3	DES MOINES APP CON	UNICOM
120.975	123.9 360.7	122.8 (CTAF) L

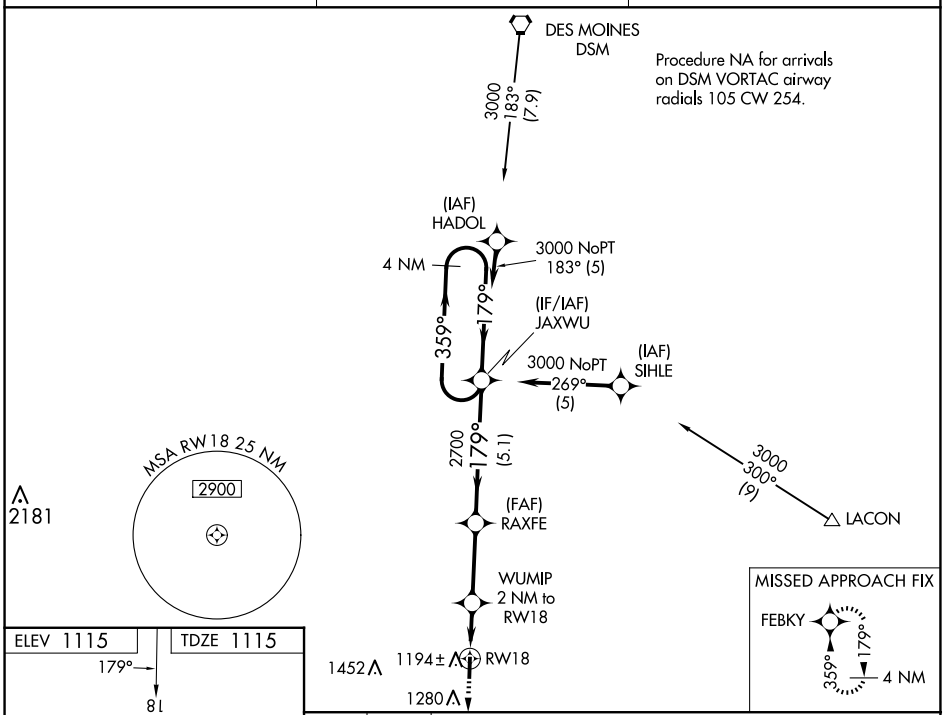

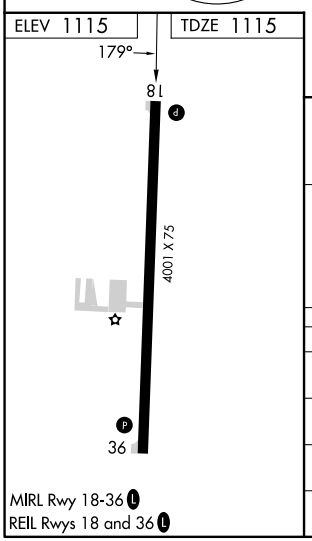

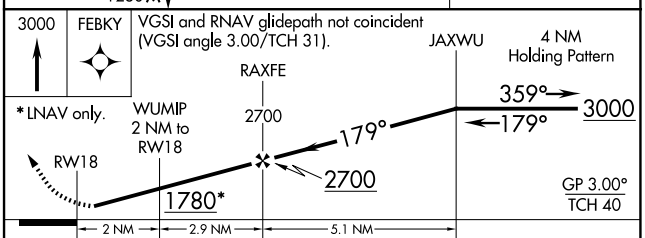

CATEGORY	A	B	C	D
LPV DA	1365-1	250 (300-1)	NA	
LNAV/VNAV DA	1365-1	250 (300-1)	NA	
LNAV MDA	1460-1	345 (400-1)	NA	
CIRCLING	1580-1	465 (500-1)	NA	

NC-3, 27 NOV 2025 to 25 DEC 2025
NC-3, 27 NOV 2025 to 25 DEC 2025