WAAS CH 58324 W12A	APP CRS 138°	Rwy Ldg 6901 TDZE 2022 Apt Elev 2032

RNAV (GPS) RWY 12
MARANA RGNL (AVQ)

RNP APCH - GPS.

NA Helicopter visibility reduction below ¾ SM NA.

MISSED APPROACH: Climb to 2600 then climbing left turn to 6500 direct PICLI and hold, continue climb-in-hold to 6500.

AWOS-3	TUCSON APP CON	UNICOM
118.375	119.4 318.1	123.0 (CTAF) L

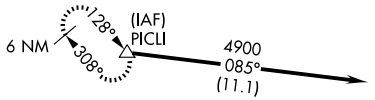

Procedure NA for arrivals at PICLI on V16 northwest bound.

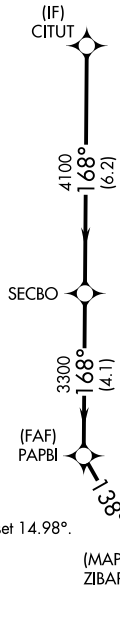

Final approach course offset 14.98°.

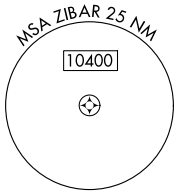

ELEV 2032	TDZE 2022

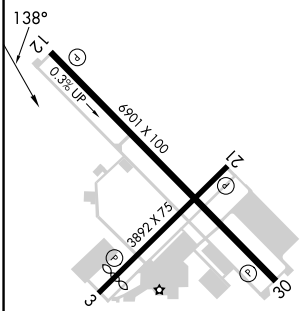

REIL Rwys 3 and 21
REIL Rwys 12 and 30 L
MIRL Rwys 3-21 and 12-30 L

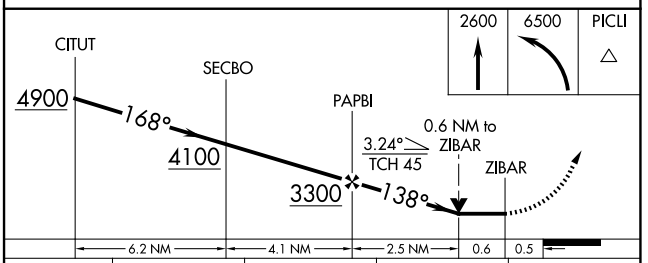

CATEGORY	A	B	C	D
LP MDA	2420-1 398 (400-1)		2420-1⅛ 398 (400-1⅛)	NA
LNAV MDA	2440-1 418 (500-1)		2640-1¾ 618 (700-1¾)	NA
CIRCLING	2440-1 408 (500-1)	2540-1 508 (600-1)	2680-1¾ 648 (700-1¾)	NA

SW-4, 27 NOV 2025 to 25 DEC 2025