WAAS CH 82341 W31A	APP CRS 313°	Rwy Ldg 3800 TDZE 1885 Apt Elev 1885

RNAV (GPS) RWY 31
ONIDA MUNI (98D)

NA

DME/DME RNP-0.3 NA. VDP NA when using Pierre altimeter setting. When local altimeter setting not received, use Pierre altimeter setting: increase all MDAs 80 feet and LP Cat C visibility ⅛ SM and LNAV and Circling Cat C visibility ¼ SM.

MISSED APPROACH: Climb to 4100 direct WUKVA and hold.

AWOS-3P	MINNEAPOLIS CENTER	CTAF
120.0	125.1 269.1	122.9 L

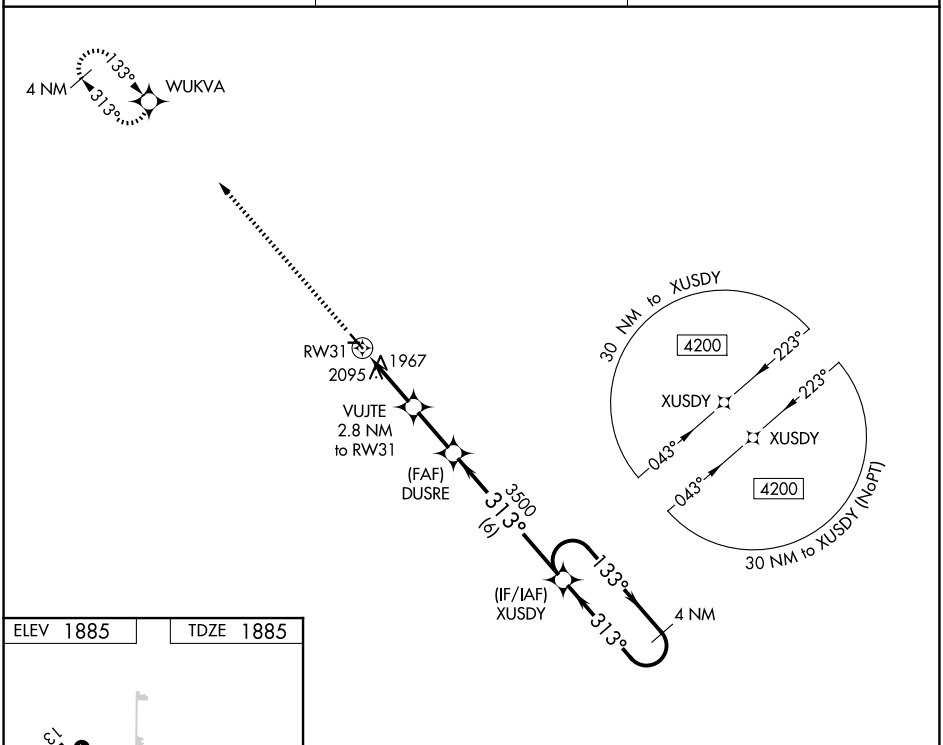

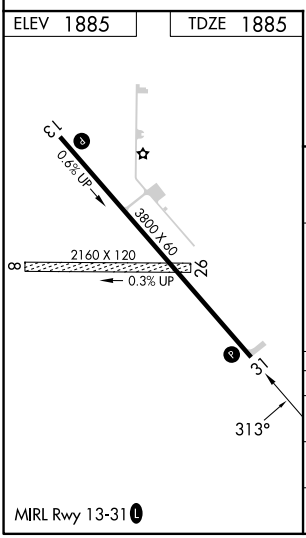

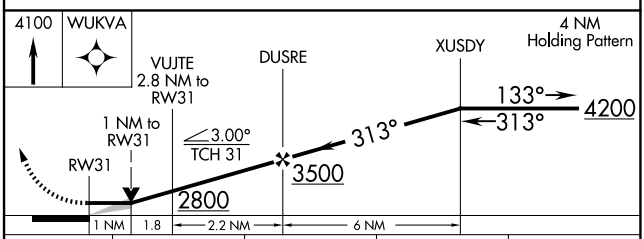

CATEGORY	A	B	C	D
LP MDA	2220-1 335 (400-1)			NA
LNAV MDA	2360-1 475 (500-1)		2360-1⅜ 475 (500-1⅜)	NA
CIRCLING	2400-1 515 (600-1)		2520-1¾ 635 (700-1¾)	NA

NC-1, 27 NOV 2025 to 25 DEC 2025
NC-1, 27 NOV 2025 to 25 DEC 2025