| WAAS CH 58031 W22A | APP CRS 218° | Rwy Ldg 4000<br>TDZE 1036<br>Apt Elev 1036 |
|---|---|---|

# RNAV (GPS) RWY 22
## TOMPKINSVILLE/MONROE COUNTY (TZV)

T NA

Baro-VNAV NA. DME/DME RNP-0.3 NA. Helicopter visibility reduction below ¾ SM NA. Use Glasgow altimeter setting. Night landing: Rwy 4 NA.

MISSED APPROACH: Climb to 4000 direct UCASO and hold.

| AWOS-AV | GLW AWOS-3 | MEMPHIS CENTER | UNICOM |
|---|---|---|---|
| 124.175 | 118.525 | 133.85 285.5 | 123.05 (CTAF) L |

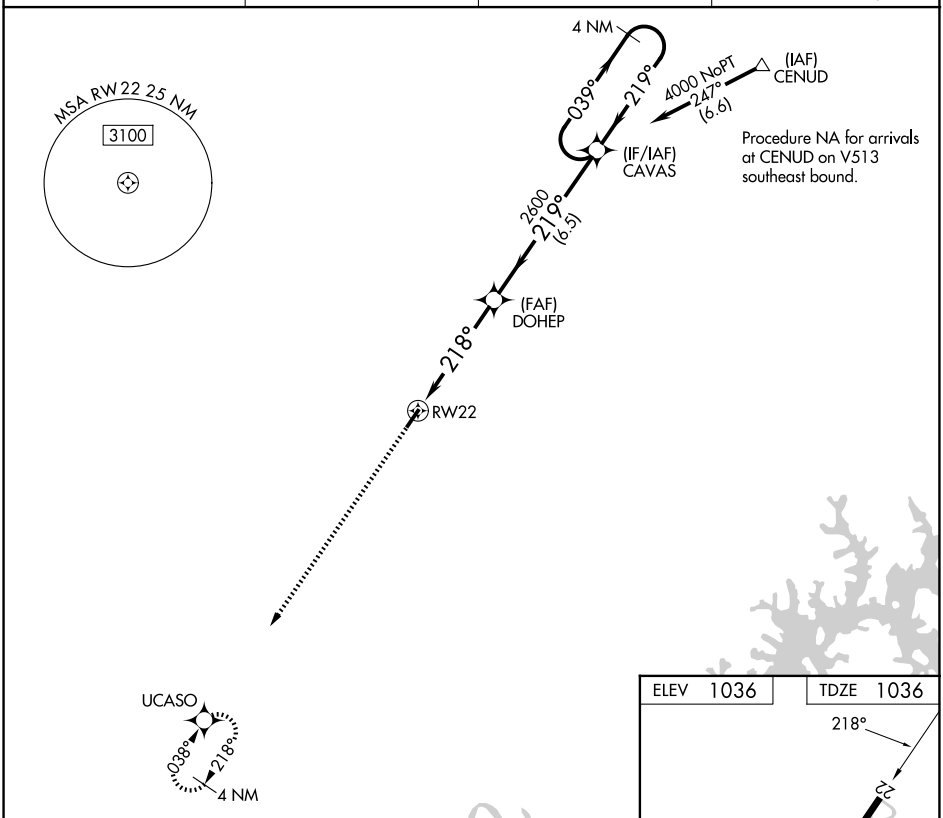


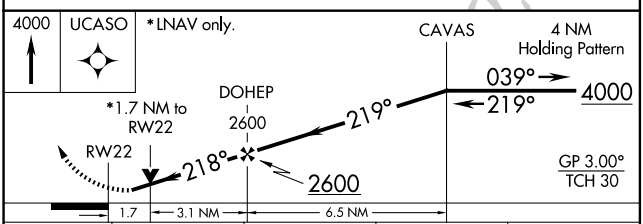


| CATEGORY | A | B | C | D |
|---|---|---|---|---|
| LPV DA | 1385-1¼ 349 (400-1¼) | | | NA |
| LNAV/VNAV DA | 1593-2 557 (600-2) | | | NA |
| LNAV MDA | 1620-1 584 (600-1) | | 1620-1¾ 584 (600-1¾) | NA |
| CIRCLING | 1640-1 604 (700-1) | 1800-1 764 (800-1) | 1840-2¼ 804 (900-2¼) | NA |

| ELEV 1036 | TDZE 1036 |
|---|---|

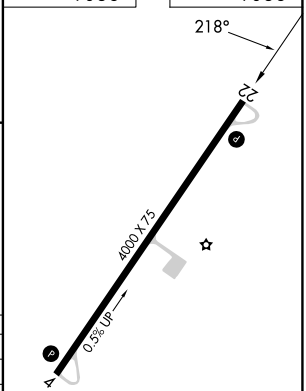


MIRL Rwy 4-22 L
REIL Rwys 4 and 22 L

SE-1, 27 NOV 2025 to 25 DEC 2025

SE-1, 27 NOV 2025 to 25 DEC 2025