WAAS CH 62928 W28A	APP CRS 280°	Rwy Ldg 4549 TDZE 928 Apt Elev 928

RNAV (GPS) RWY 28
BOGGS FLD (USW)

RNP APCH.

NA

Rwy 28 helicopter visibility reduction below 1 SM NA. Rwy 28 Straight-in and Circling minimums NA at night. When local altimeter setting not received, use Charleston altimeter setting and increase all MDA's 80 feet, LP and LNAV Cats C and D visibility ⅛ SM and Circling Cats C and D visibility ¼ SM. *1780 when using Charleston altimeter setting.

MISSED APPROACH: Climb to 3500 direct WILHI and hold.

AWOS-3	CHARLESTON APP CON	UNICOM
118.575	124.1 269.125	122.725 (CTAF) L

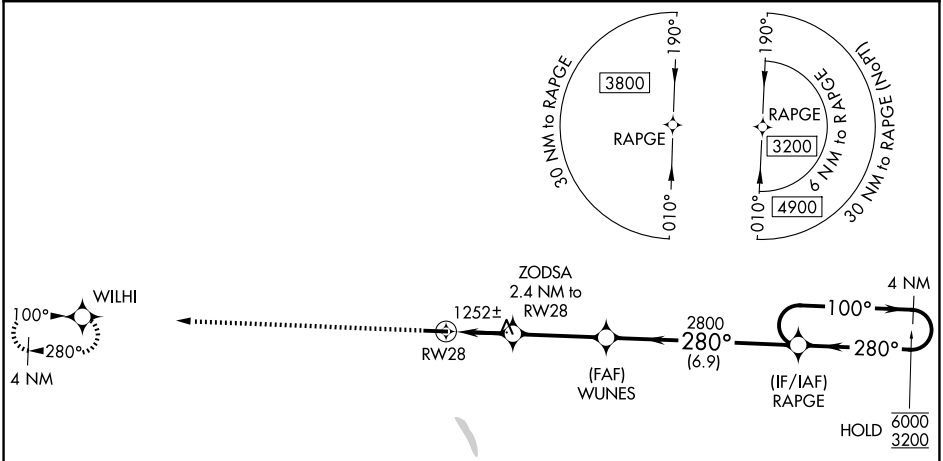

ELEV 928 TDZE 928

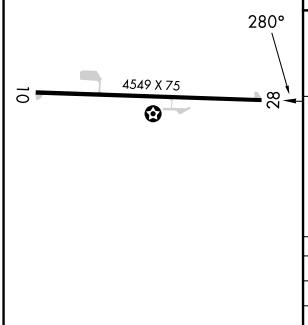

MIRL Rwy 10-28 L

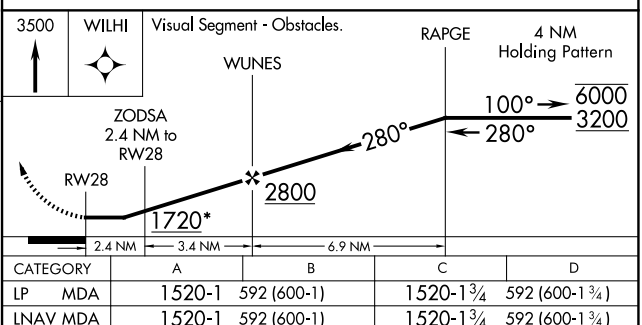

CATEGORY	A	B	C	D
LP MDA	1520-1	592 (600-1)	1520-1¾	592 (600-1¾)
LNAV MDA	1520-1	592 (600-1)	1520-1¾	592 (600-1¾)
CIRCLING	1560-1 632 (700-1)	1760-1¼ 832 (900-1¼)	1760-2½ 832 (900-2½)	1760-2¾ 832 (900-2¾)

NE-4, 27 NOV 2025 to 25 DEC 2025