MOKAPU POINT, OAHU I, HAWAII

RNAV (GPS) Z RWY 22

[USN] KANEOHE BAY MCAS (PHNG)

APCH CRS	Rwy ldg	7771
222°	TDZE	23
	Arpt Elev	23

RNP APCH

*Circling not authorized SE of Rwy 4-22.

MISSED APPROACH: Climbing right turn to 4100 direct ORIUN and hold.

ATIS	APP/DEP CON	TOWER	GND CON	CLNC DEL	ASR/PAR
284.5	125.0 263.5	120.7 (CTAF) 360.2	338.35	294.7	

Knots	60	120	180	240	300	360
V/V(fpm)	270	540	810	1080	1350	1620

Min climb of 270 ft/NM to 2100 - Controlling Obstacle 1625

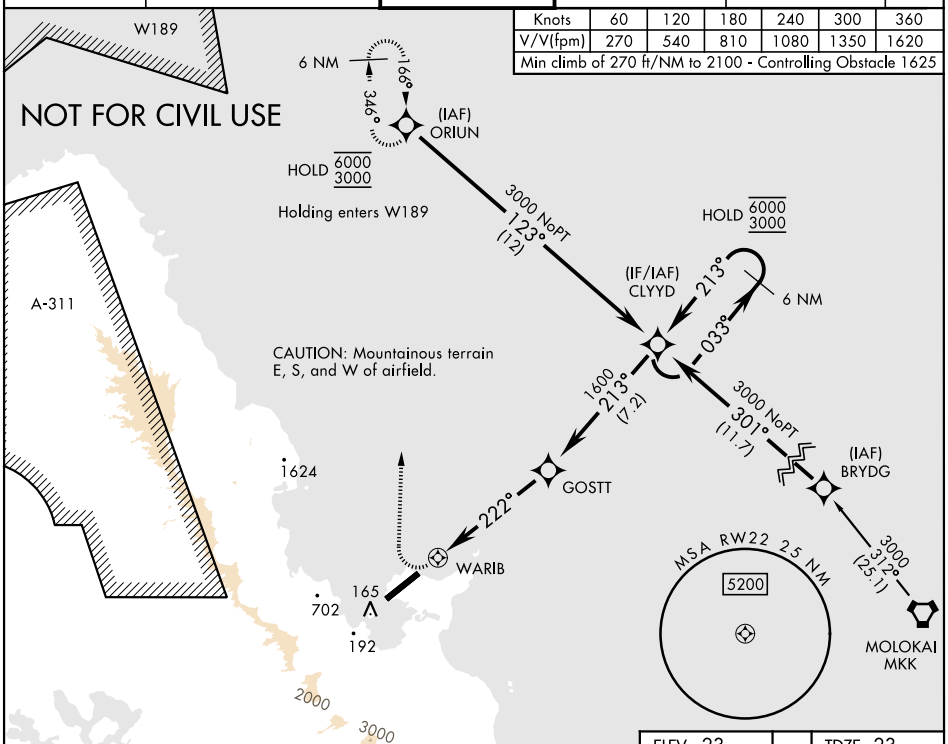

EMERG SAFE ALTITUDE 100 NM 12,200

ELEV 23	TDZE 23

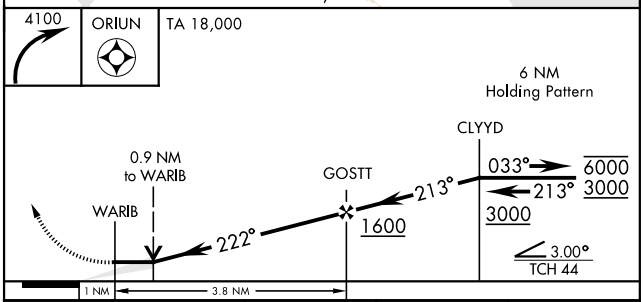

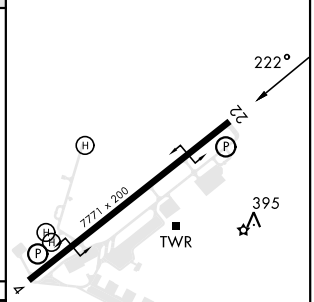

CATEGORY	A	B	C	D
LNAV MDA	660-1¼ 637 (700-1¼)		660-1¾ 637 (700-1¾)	NOT AUTHORIZED
C CIRCLING*	660-1¼ 637 (700-1¼)		960-2¾ 937 (1000-2¾)	NOT AUTHORIZED

HIRL Rwy 4-22
REIL Rwy 4

PAC, 27 NOV 2025 to 22 JAN 2026

PAC, 27 NOV 2025 to 22 JAN 2026