WAAS CH 50447 W22A	APP CRS 214°	Rwy Ldg 13502 TDZE 3606 Apt Elev 3607

RNAV (GPS) Y RWY 22
RICK HUSBAND AMARILLO INTL (AMA)

RNP APCH - GPS.

For inop ALS, increase LP Cats A/B visibility to 1 SM and Cats C/D/E to ⅞ SM. Increase LNAV Cats A/B visibility to 1 SM and Cats C/D/E to 1⅛ SM.

ASR

MALSR

MISSED APPROACH: Climb to 4020 then climbing left turn to 5000 direct CAUDE and hold.

ATIS	AMARILLO APP CON★	AMARILLO TOWER★	GND CON	CLNC DEL	UNICOM
118.85 350.3	119.5 307.0	118.3 (CTAF) L 257.9	121.9 348.6	121.65 239.275	122.95

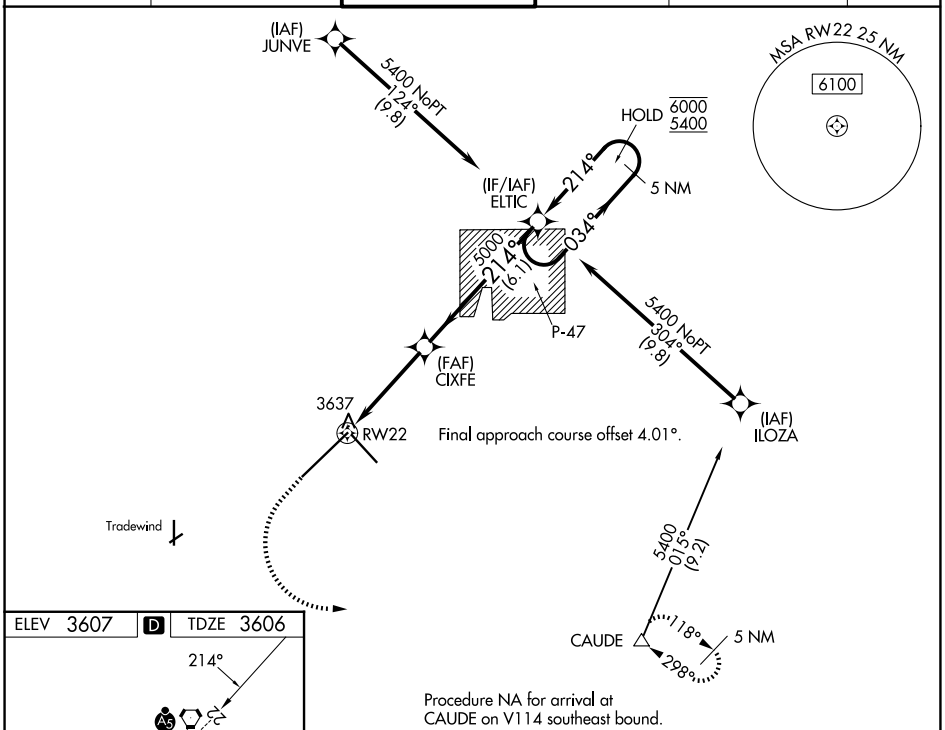

ELEV 3607 D TDZE 3606

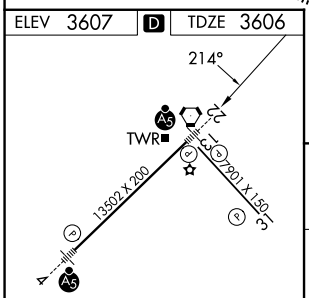

REIL Rwy 13 L
HIRL Rwys 4-22 and 13-31 L

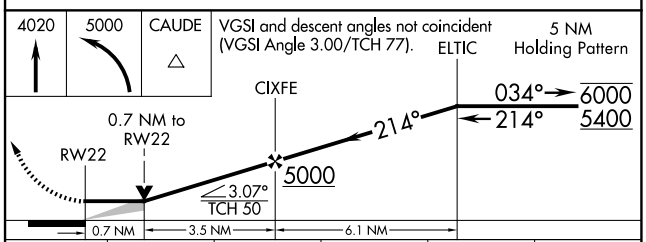

CATEGORY	A	B	C	D	E
LP MDA	3900-¾ 294 (300-¾)				
LNAV MDA	4020-¾ 414 (500-¾)				
CIRCLING	4080-1 473 (500-1)		4240-1¾ 633 (700-1¾)	4280-2¼ 673 (700-2¼)	4460-3 853 (900-3)

SC-2, 25 DEC 2025 to 22 JAN 2026