WAAS	APP CRS	Rwy ldg	3934
CH 58241	308°	TDZE	32
W31A		Apt Elev	32

RNAV (GPS) RWY 31
BEAUMONT MUNI (BMT)

RNP APCH - GPS.

Rwy 31 helicopter visibility reduction below 1 SM NA.
Straight-in Rwy 31 NA at night, Circling Rwy 31 NA at night.

MISSED APPROACH: Climb to 500 then climbing right turn to 2000 direct KIELL and hold, continue to climb-in-hold to 2000.

AWOS-3PT	HOUSTON APP CON	CLNC DEL	UNICOM
118.425	121.3 377.1	121.75	123.0 (CTAF) L

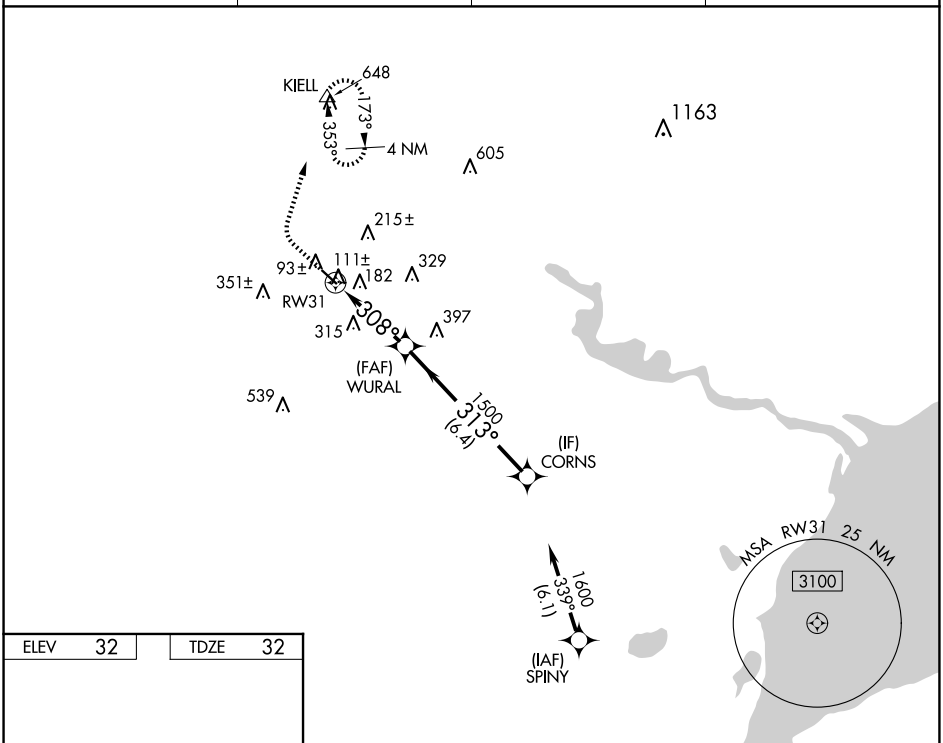

ELEV 32 TDZE 32

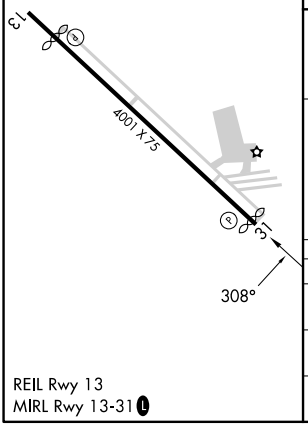

REIL Rwy 13
MIRL Rwy 13-31 L

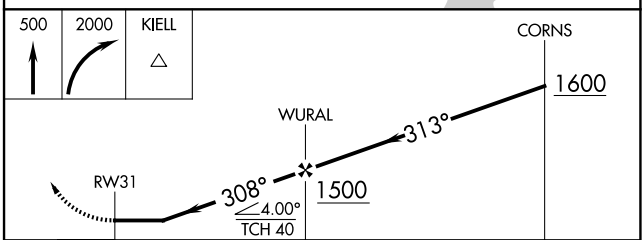

CATEGORY	A	B	C	D
LP MDA	380-1	348 (400-1)	NA	
LNAV MDA	500-1	468 (500-1)	NA	
CIRCLING	580-1 548 (600-1)	620-1 588 (600-1)	NA	

SC-5, 25 DEC 2025 to 22 JAN 2026
SC-5, 25 DEC 2025 to 22 JAN 2026