APP CRS	Rwy Ldg	9001
154°	TDZE	43
	Apt Elev	46

RNAV (RNP) Z RWY 15

CHARLESTON AFB/INTL (CHS)

For uncompensated Baro-VNAV systems, procedure NA below -5°C (23°F) or above 54°C (130°F). GPS required. For inop ALSF, increase RNP 0.11 all Cats visibility to RVR 4500 and RNP 0.30 all Cats visibility to RVR 6000.

ALSF-2

MISSED APPROACH: Climb to 3000 on track 154° to SHRMP and hold.

D-ATIS	CHARLESTON APP CON	CHARLESTON TOWER	GND CON	CLNC DEL	CPDLC
124.75	120.7 306.925	126.0 239.0	121.9 348.6	127.325 291.65	

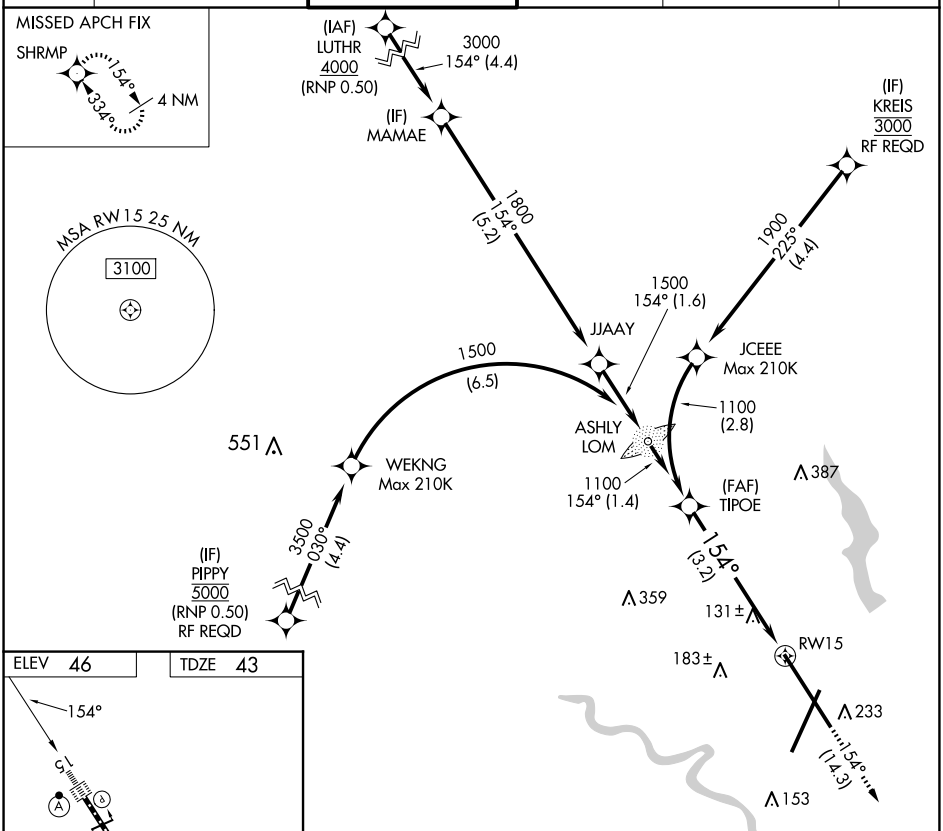

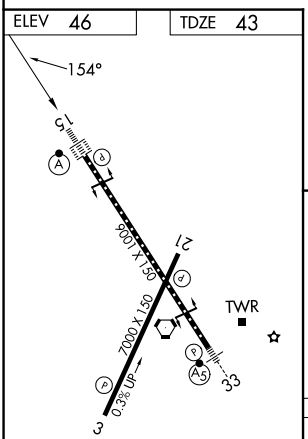

TDZ/CL Rwy 15
REIL Rwys 3 and 21
HIRL Rwys 3-21 and 15-33

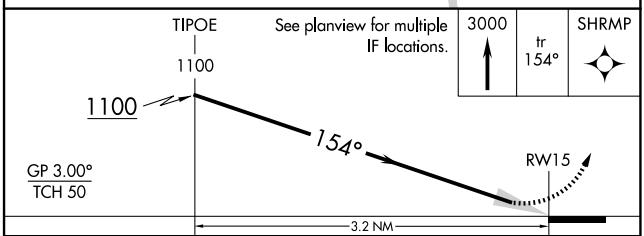

CATEGORY	A	B	C	D
RNP 0.11 DA	315/24		272 (300-½)	
RNP 0.30 DA	428/45		385 (400-⅞)	

AUTHORIZATION REQUIRED

SE-2, 25 DEC 2025 to 22 JAN 2026
SE-2, 25 DEC 2025 to 22 JAN 2026