ILS or LOC RWY 4R
CHICAGO MIDWAY INTL (MDW)

LOC/DME I-HKH	APP CRS	Rwy Ldg	5927
111.5	047°	TDZE	619
Chan 52		Apt Elev	620

DME required for LOC only.
RNP APCH - GPS or RADAR required for procedure entry.

Rwy 4R helicopter visibility reduction below RVR 4000 NA.

MISSED APPROACH: Climb to 1100 then climbing right turn to 2100 on heading 230° and on EON VORTAC R-001 until crossing IGECY INT/EON 20 DME then climb to 2600 to EON VORTAC and hold.

D-ATIS	CHICAGO APP CON	MIDWAY TOWER	GND CON	CLNC DEL	CPDLC
132.75	128.2 353.875	135.2 269.125	118.075	124.625	

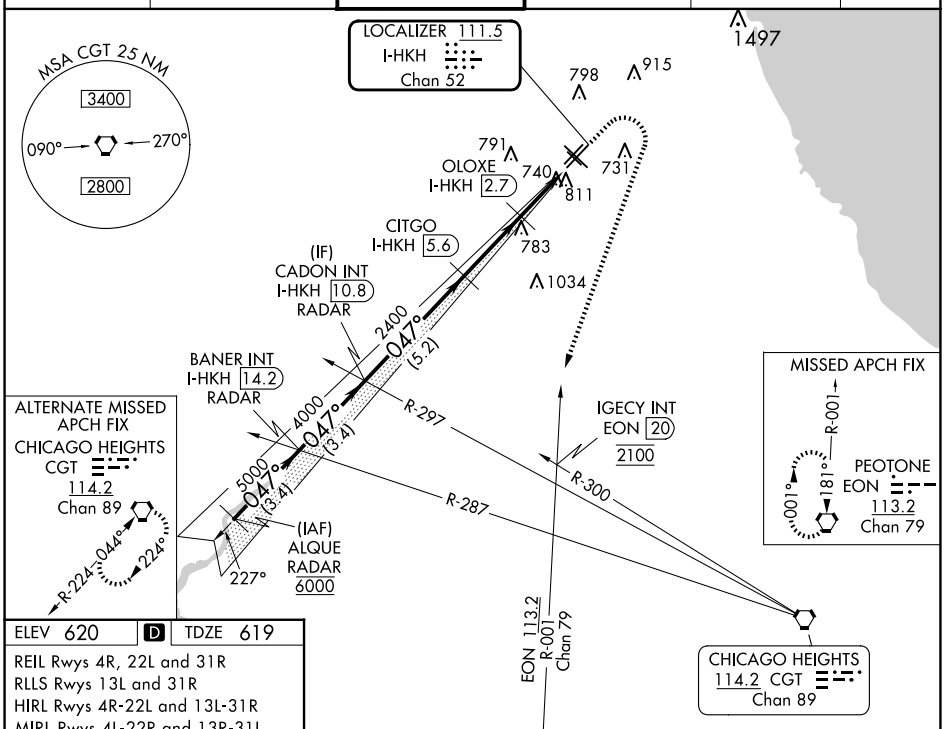

ELEV 620 | D | TDZE 619

REIL Rwys 4R, 22L and 31R
RLLS Rwys 13L and 31R
HIRL Rwys 4R-22L and 13L-31R
MIRL Rwys 4L-22R and 13R-31L

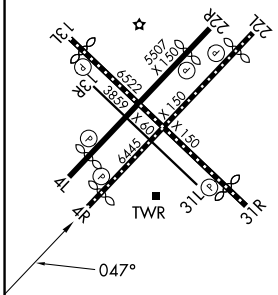

VGSI and ILS glidepath not coincident
(VGSI Angle 3.00/TCH 66).

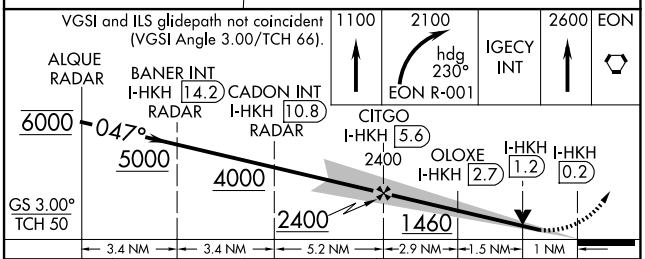

CATEGORY	A	B	C	D
S-ILS 4R	869/40 250 (300-¾)		869/50 250 (300-1)	
S-LOC 4R	1000/55 381 (400-1)		1000/60 381 (400-1¼)	
C CIRCLING	1120-1 500 (500-1)		1340-2 720 (800-2)	1340-2¼ 720 (800-2¼)

EC-3, 25 DEC 2025 to 22 JAN 2026

EC-3, 25 DEC 2025 to 22 JAN 2026