WAAS CH 53602 W35B	APP CRS 352°	Rwy Ldg 13500 TDZE 6118 Apt Elev 6187

RNAV (GPS) Y RWY 35R
CITY OF COLORADO SPRINGS MUNI (COS)

For uncompensated Baro-VNAV systems, LNAV/VNAV NA below -21°C (-5°F) or above 39°C (103°F). DME/DME RNP-0.3 NA. RADAR monitoring required when R-2601 in use.

MISSED APPROACH: Climb to 6600 then climbing right turn to 9000 direct ADANE and hold.

ATIS	SPRINGS APP CON	SPRINGS TOWER	GND CON	CLNC DEL
125.0 254.3	124.0 257.875	119.9 360.6	121.7 348.6	134.45 363.125

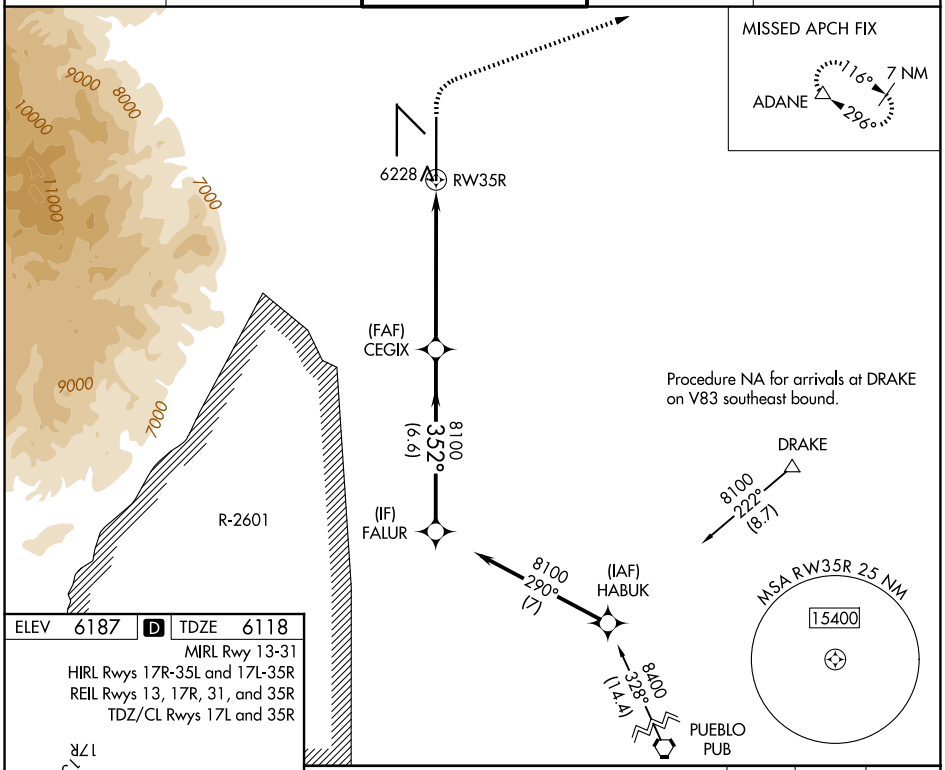

ELEV 6187 D TDZE 6118

MIRL Rwy 13-31
HIRL Rwys 17R-35L and 17L-35R
REIL Rwys 13, 17R, 31, and 35R
TDZ/CL Rwys 17L and 35R

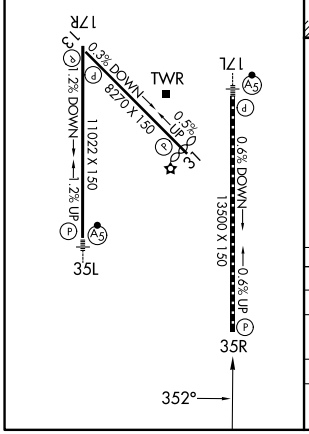

VGSI and RNAV glidepath not coincident (VGSI Angle 3.00/TCH 71).

6600	9000	ADANE

*1 NM to RW35R

*LNAV only

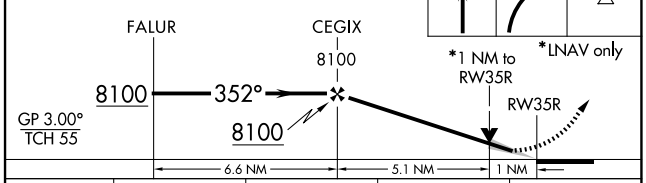

CATEGORY	A	B	C	D
LPV DA	6318/40 200 (200-¾)			
LNAV/VNAV DA	6399/45 281 (300-⅞)			
LNAV MDA	6500/55 382 (400-1)		6500/60 382 (400-1¼)	
CIRCLING	6740-1 553 (600-1)	6800-1 613 (700-1)	7040-2½ 853 (900-2½)	7260-3 1073 (1100-3)