FORT BENNING, GEORGIA

RNAV (GPS) RWY 33

WAAS CH 67545 W33A	APCH CRS 330°	Rwy ldg 9302 TDZE 227 Arpt Elev 227

[USA]

LAWSON AAF (KLSF)

RNP APCH - GPS

T * When ALS inop, increase vis to 1⅜ mile.
** When ALS inop, increase CAT AB RVR to 55, vis to 1 mile; CAT CD vis to 1⅜ miles.
*** Circling not authorized NE of Rwy 15-33. Not authorized when tower closed.

SALSF A2

MISSED APPROACH: Climb to 800 then climbing left turn to 3000 direct RENFO and hold.

ATIS★	ATLANTA APP CON	TOWER★	GND CON	CLNC DEL
134.375	125.5 323.1	119.05 (CTAF) L 269.525	121.7 254.25	121.7 251.15

For uncompensated Baro-VNAV systems, LNAV/VNAV below -15°C or above 54°C.

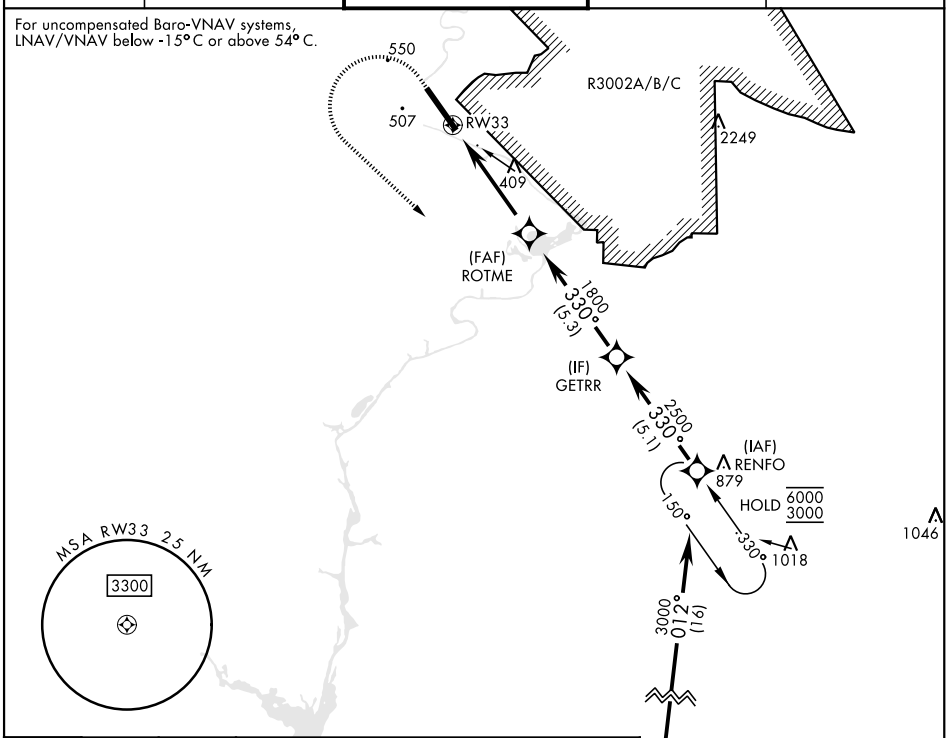

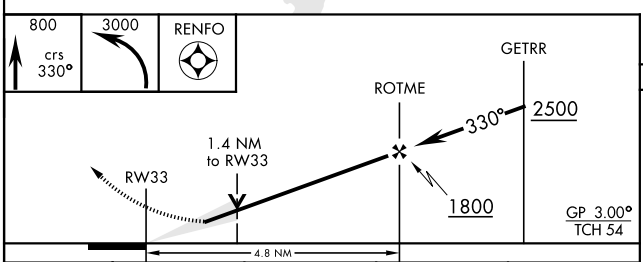

ELEV 227 D TDZE 227

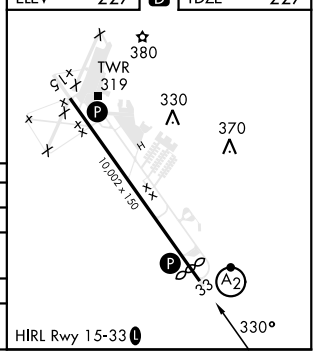

CATEGORY	A	B	C	D
LPV DA	427/40 200 (200-¾)			
LNAV/VNAV DA*	701/60 474 (500-1⅛)			
LNAV MDA**	740/40 513 (600-¾)		740-1¼ 513 (600-1¼)	
CIRCLING***	820-1 593 (600-1)	860-1 633 (700-1)	960-2 733 (800-2)	1080-2¾ 853 (900-2¾)

FORT BENNING, GEORGIA 32° 20′N-85° 00′W LAWSON AAF (KLSF)

Amdt 1 28DEC23

RNAV (GPS) RWY 33

SE-4, 25 DEC 2025 to 22 JAN 2026