WAAS CH 69599 W23A	APP CRS 230°	Rwy Ldg 11981 TDZE 799 Apt Elev 815

RNAV (GPS) RWY 23
FORT WAYNE INTL (FWA)

ASR

For uncompensated Baro-VNAV systems, LNAV/VNAV NA below -16°C (4°F) or above 47°C (116°F). DME/DME RNP-0.3 NA.

MISSED APPROACH: Climb to 3000 direct EBACO and hold.

ATIS	FORT WAYNE APP CON	FORT WAYNE TOWER	GND CON	CLNC DEL
121.25 360.825	127.2 284.6	119.1 269.325	121.9 348.6	124.75

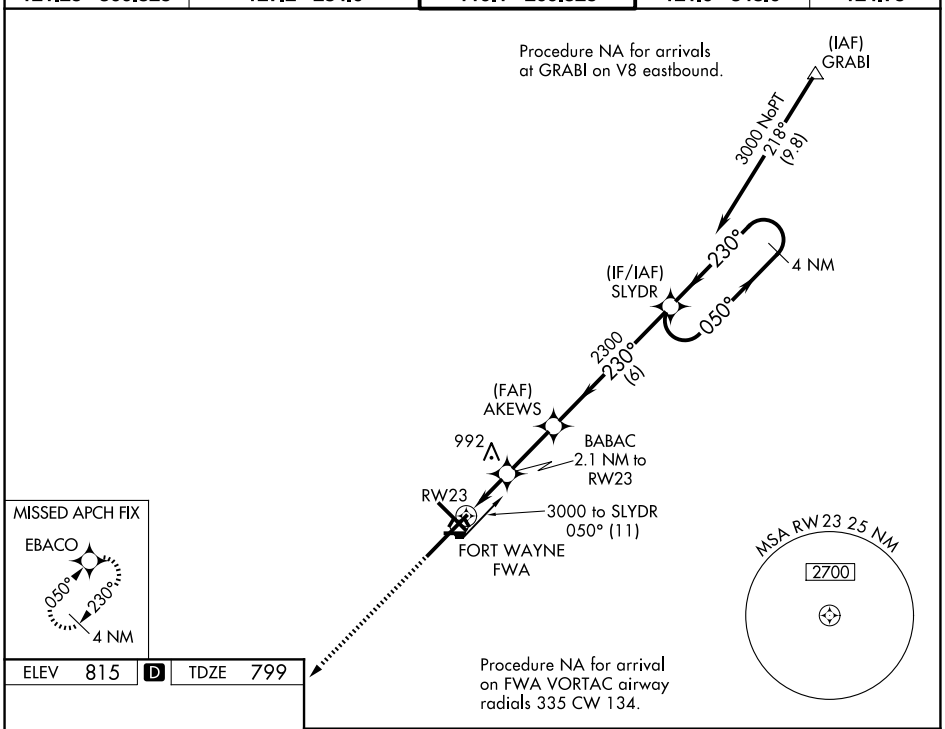

ELEV 815	D	TDZE 799



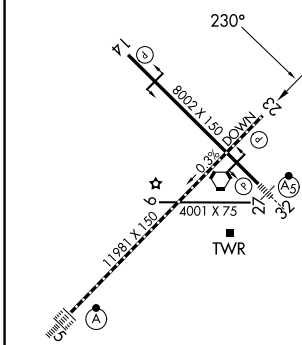

CATEGORY	A	B	C	D	E
LPV DA	1053/40 254 (300-¾)				
LNAV/VNAV DA	1230-1⅜ 431 (500-1⅜)				
LNAV MDA	1300/55 501 (500-1)		1300-1⅜ 501 (500-1⅜)		
CIRCLING	1300-1 485 (500-1)		1420-1¾ 605 (700-1¾)	1520-2¼ 705 (800-2¼)	1520-2½ 705 (800-2½)

TDZ/CL Rwy 5
REIL Rwys 14 and 23
HIRL Rwys 5-23 and 14-32

EC-2, 25 DEC 2025 to 22 JAN 2026

EC-2, 25 DEC 2025 to 22 JAN 2026