WAAS CH 49242 W12A	APP CRS 111°	Rwy Ldg 3212 TDZE 280 Apt Elev 280

RNAV (GPS) RWY 12
FRESNO CHANDLER EXEC (FCH)

RNP APCH-GPS.

Circling Rwy 30 NA at night. Rwy 12 helicopter visibility reduction below ¾ SM NA.
For uncompensated Baro-VNAV systems, LNAV/VNAV NA below -1° C or above 54°C.

MISSED APPROACH: Climb to 800 then climbing right turn to 2000 direct FRAME and hold.

AWOS-3	FRESNO APP CON	CLNC DEL	UNICOM
135.225	119.0 323.25	119.0	123.0 (CTAF) L

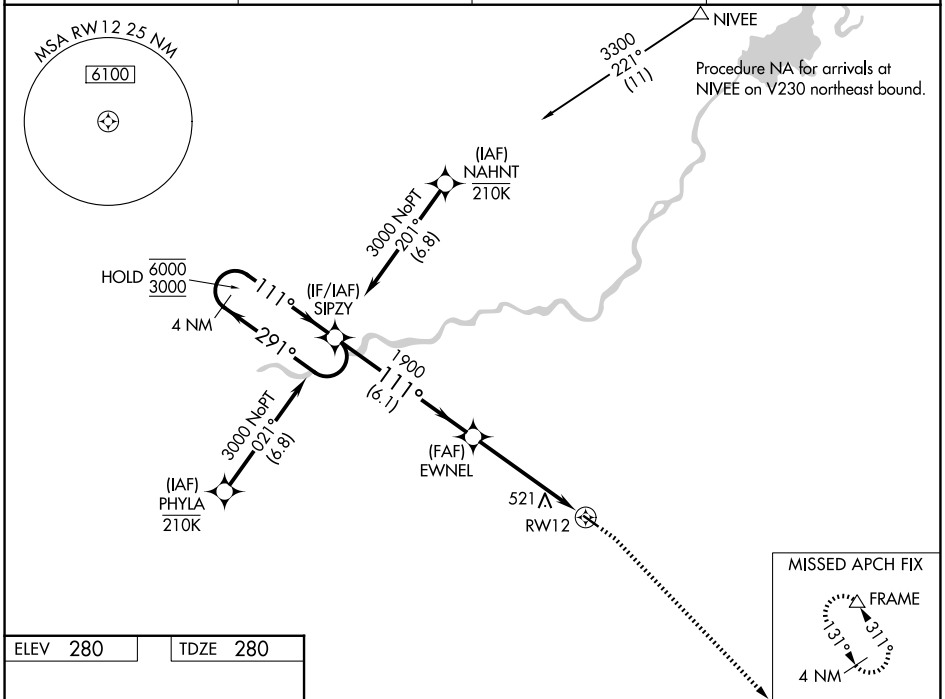

ELEV 280 TDZE 280

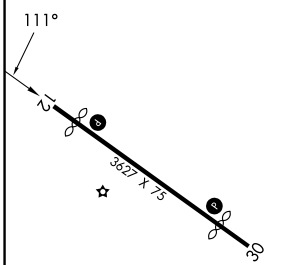

MIRL Rwy 12-30 L
REIL Rwys 12 and 30 L

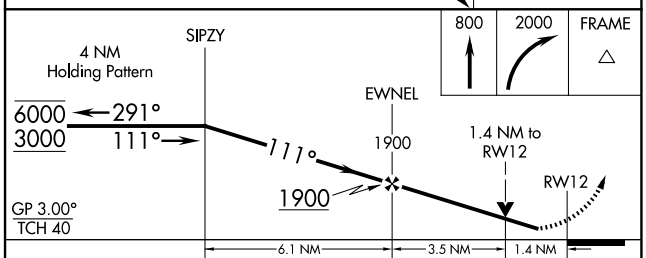

CATEGORY	A	B	C	D
LPV DA	530-1 250 (300-1)			NA
LNAV/VNAV DA	809-1½ 529 (600-1½)			NA
LNAV MDA	780-1 500 (500-1)		780-1⅜ 500 (500-1⅜)	NA
CIRCLING	960-1 680 (700-1)		960-2 680 (700-2)	NA

SW-2, 25 DEC 2025 to 22 JAN 2026
SW-2, 25 DEC 2025 to 22 JAN 2026