LOC/DME I-GBD	APP CRS	Rwy Ldg	7852
111.9	352°	TDZE	1883
Chan 56		Apt Elev	1887

ILS or LOC RWY 35
GREAT BEND MUNI (GBD)

ADF required.
NA

MALSR

MISSED APPROACH: Climb to 2300 then climbing left turn to 3600 direct BABSY LOM and hold.

AWOS-3PT	KANSAS CITY CENTER	UNICOM
119.275	118.8 322.425	122.8 (CTAF)

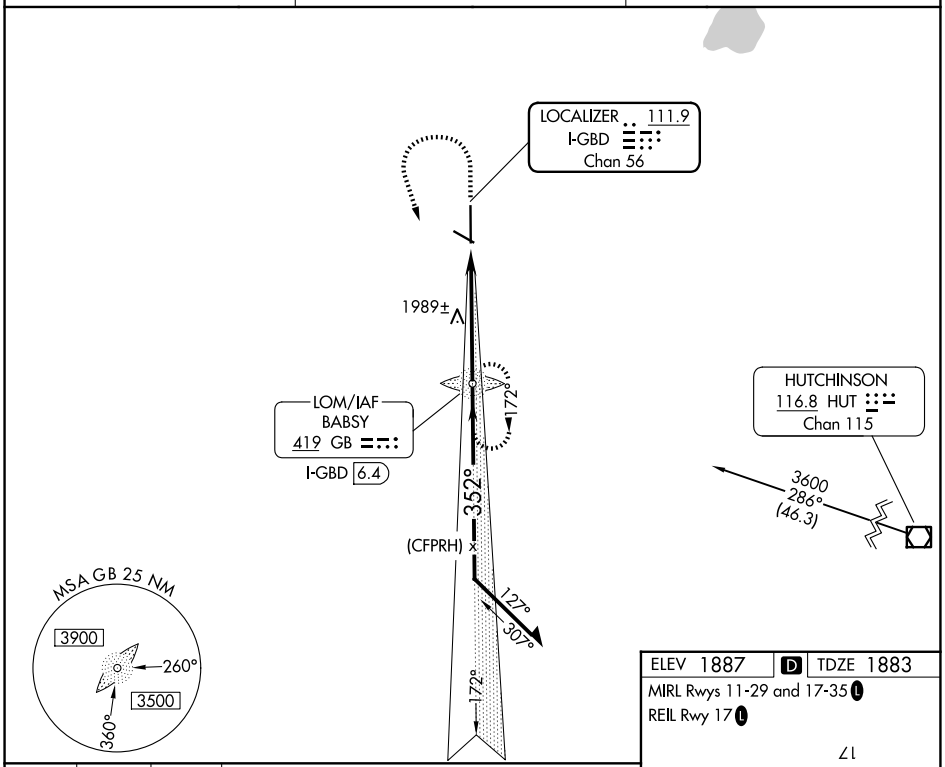

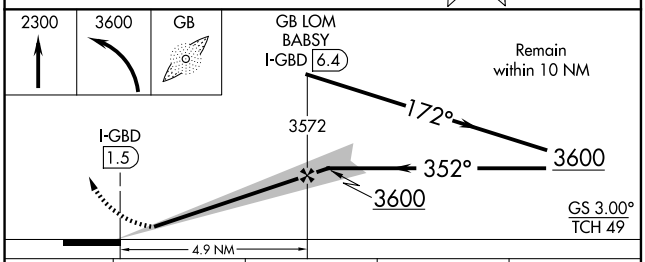

ELEV 1887 | D | TDZE 1883

MIRL Rwys 11-29 and 17-35

REIL Rwy 17

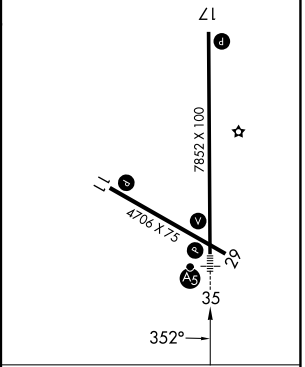

CATEGORY	A	B	C	D
S-ILS 35	2083-½ 200 (200-½)			
S-LOC 35	2260-½ 377 (400-½)		2260-⅝ 377 (400-⅝)	
CIRCLING	2320-1 433 (500-1)	2340-1 453 (500-1)	2520-1¾ 633 (700-1¾)	2640-2½ 753 (800-2½)

FAF to MAP 4.9 NM

Knots	60	90	120	150	180
Min:Sec	4:54	3:16	2:27	1:58	1:38

NC-2, 25 DEC 2025 to 22 JAN 2026
NC-2, 25 DEC 2025 to 22 JAN 2026