ILS or LOC RWY 1
GREENVILLE DOWNTOWN (GMU)

LOC I-GMU	APP CRS	Rwy Ldg / TDZE / Apt Elev
109.7	006°	5393 / 1015 / 1048

ADF required. RADAR required for procedure entry at SPRKI.

Inop table does not apply to S-ILS 1 all Cats. For inop ALS, increase S-LOC 1 visibility Cats C/D to 1⅛ SM. When local altimeter setting not received, use Greer altimeter setting and increase DA to 1248, increase all MDAs 40 feet and Circling Cat C visibility ¼ SM. For inop ALS when using Greer altimeter setting, increase S-LOC 1 visibility Cat C/D to 1⅜ SM. When using Greer altimeter setting, inop table does not apply to S-ILS 1 all Cats.

MALSF

MISSED APPROACH: Climb to 1500 then climbing right turn to 2900 direct JUDKY LOM and hold, continue climb-in-hold to 2900.

ATIS	GREER APP CON★	GREENVILLE TOWER★	GND CON	UNICOM
127.075	118.8 270.275	119.9 (CTAF) L 257.7	121.25	122.95

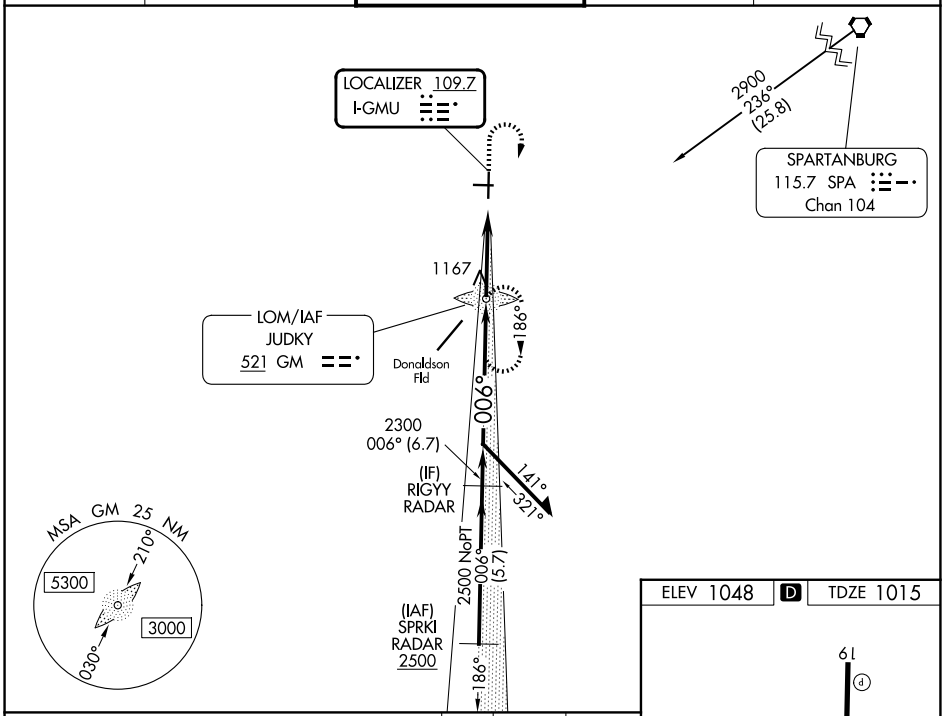

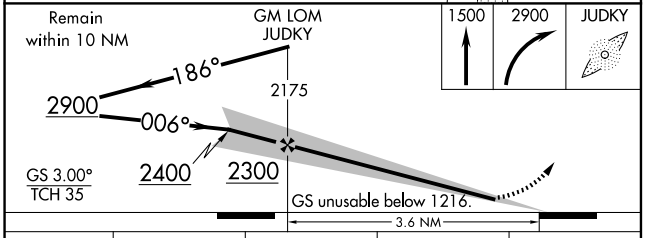

CATEGORY	A	B	C	D
S-ILS 1	1216-¾ 201 (200-¾)			
S-LOC 1	1420-¾ 405 (400-¾)		1420-1 405 (400-1)	
CIRCLING	1620-1 572 (600-1)		1780-2 732 (800-2)	1860-2¾ 812 (900-2¾)

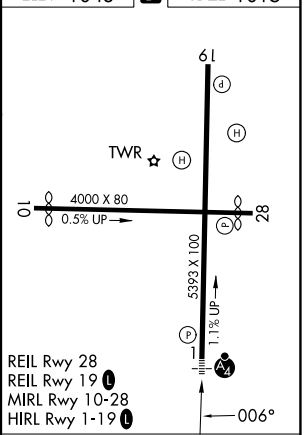

FAF to MAP 3.6 NM					
Knots	60	90	120	150	180
Min:Sec	3:36	2:24	1:48	1:26	1:12

SE-2, 25 DEC 2025 to 22 JAN 2026

SE-2, 25 DEC 2025 to 22 JAN 2026