WAAS CH 87037 W28A	APP CRS 276°	Rwy Ldg 3463 TDZE 1013 Apt Elev 1048

RNAV (GPS) RWY 28
GREENVILLE DOWNTOWN (GMU)

Baro-VNAV NA when using Greer altimeter setting. For uncompensated Baro-VNAV systems, LNAV/VNAV NA below -6°C (22°F) or above 54°C (130°F). DME/DME RNP-0.3 NA. When local altimeter setting not received, use Greer altimeter setting and increase all DA 29 feet and all MDA 40 feet; increase LNAV/VNAV all Cats and LNAV Cats C/D visibility ⅛ mile. Helicopter visibility reduction below 1 SM NA. Night landing: Rwy 19 NA.

MISSED APPROACH: Climb to 3700 direct FOORT and hold.

ATIS	GREER APP CON ★	GREENVILLE TOWER ★	GND CON	UNICOM
127.075	118.8 270.275	119.9 (CTAF) L 257.7	121.25	122.95

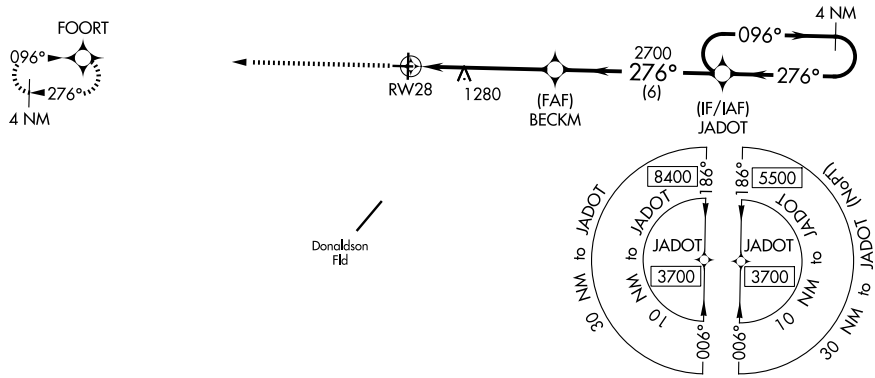

ELEV 1048	D	TDZE 1013

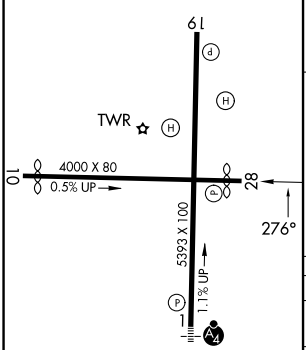

REIL Rwy 28
REIL Rwy 19 L
MIRL Rwy 10-28
HIRL Rwy 1-19 L

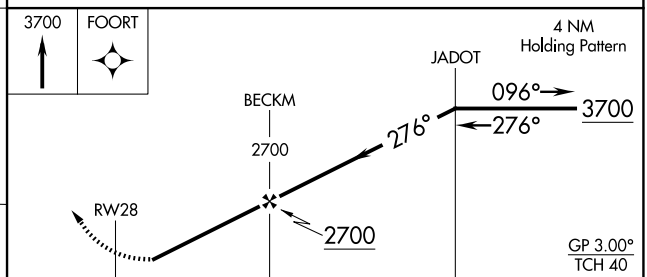

CATEGORY		A	B	C	D
LPV	DA	1263-1 250 (300-1)			
LNAV/VNAV	DA	1463-1½ 450 (500-1½)			
LNAV	MDA	1540-1 527 (500-1)		1540-1½ 527 (500-1½)	
CIRCLING		1620-1 572 (600-1)		1780-2 732 (800-2)	1860-2¾ 812 (900-2¾)

SE-2, 25 DEC 2025 to 22 JAN 2026
SE-2, 25 DEC 2025 to 22 JAN 2026