WAAS CH 48820 W35A	APP CRS 352°	Rwy ldg 6002 TDZE 917 Apt Elev 930

RNAV (GPS) RWY 35R
SOUTH TEXAS RGNL AT HONDO (HDO)

RNP APCH.

Baro-VNAV NA when using Castroville altimeter setting. For uncompensated Baro-VNAV systems, LNAV/VNAV NA below -16°C (4°F) or above 47°C (116°F). Visibility reduction by helicopters NA. When local altimeter setting not received, use Castroville altimeter setting and increase all DA 62 feet and all MDA 80 feet, increase LNAV/VNAV all Cats, and LNAV and Circling Cats C and D visibility ¼ mile. Circling Rwy 8, 13, 17R, 26, 31, 35L NA at night.

MISSED APPROACH: Climb to 3700 direct JENDE and hold.

ASOS	HOUSTON CENTER	UNICOM
119.675	134.95 269.4	122.725 (CTAF)

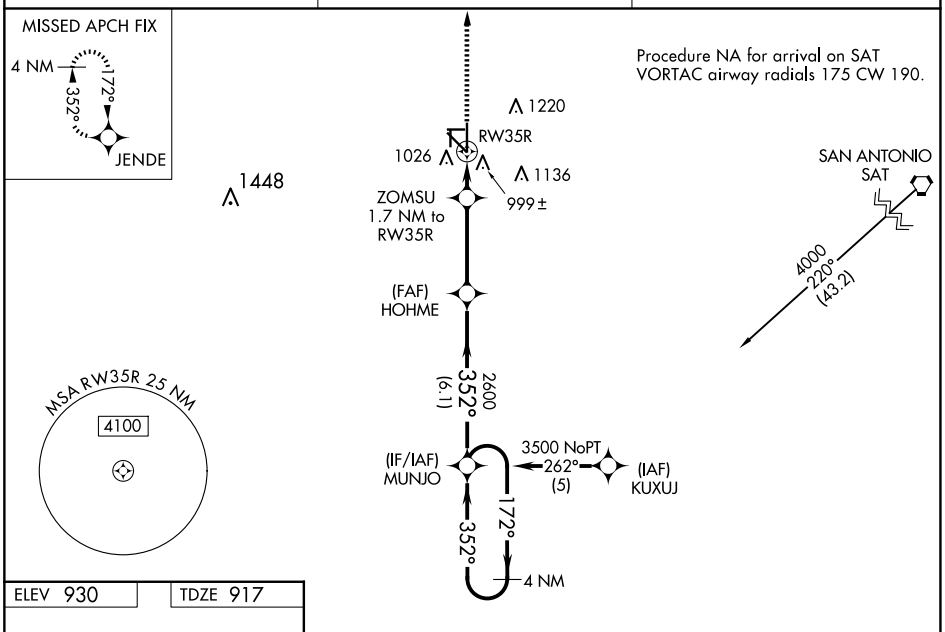

ELEV 930	TDZE 917

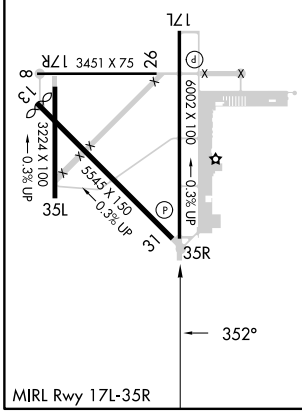

MIRL Rwy 17L-35R

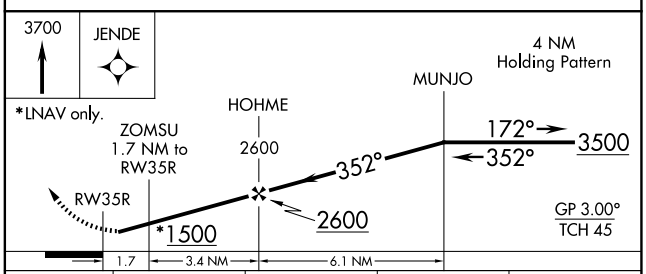

CATEGORY	A	B	C	D
LPV DA	1170-1 253 (300-1)			
LNAV/VNAV DA	1293-1¼ 376 (400-1¼)			
LNAV MDA	1360-1 443 (500-1)		1360-1¼ 443 (500-1¼)	1360-1½ 443 (500-1½)
CIRCLING	1440-1 510 (600-1)	1520-1 590 (600-1)	1580-1¾ 650 (700-1¾)	1580-2 650 (700-2)

SC-3, 25 DEC 2025 to 22 JAN 2026

SC-3, 25 DEC 2025 to 22 JAN 2026