WAAS CH 82721 W36A	APP CRS 005°	Rwy Ldg 8005 TDZE 862 Apt Elev 887

RNAV (GPS) RWY 36
DANE COUNTY RGNL/TRUAX FLD (MSN)

For uncompensated Baro-VNAV systems, LNAV/VNAV NA below -19°C (-2°F) or above 54°C (130°F). DME/DME RNP-0.3 NA. For inop ALSF-2, increase LNAV/VNAV all Cats visibility to 1½ miles.**RVR 1800 authorized with use of FD or AP or HUD to DA.

ALSF-2

MISSED APPROACH: Climb to 3000 direct AYECO and hold.

ATIS	MADISON APP CON*	MADISON TOWER*	GND CON	UNICOM
124.65 278.3	135.45 343.7	119.3 (CTAF) L 257.8	121.9 348.6	122.95

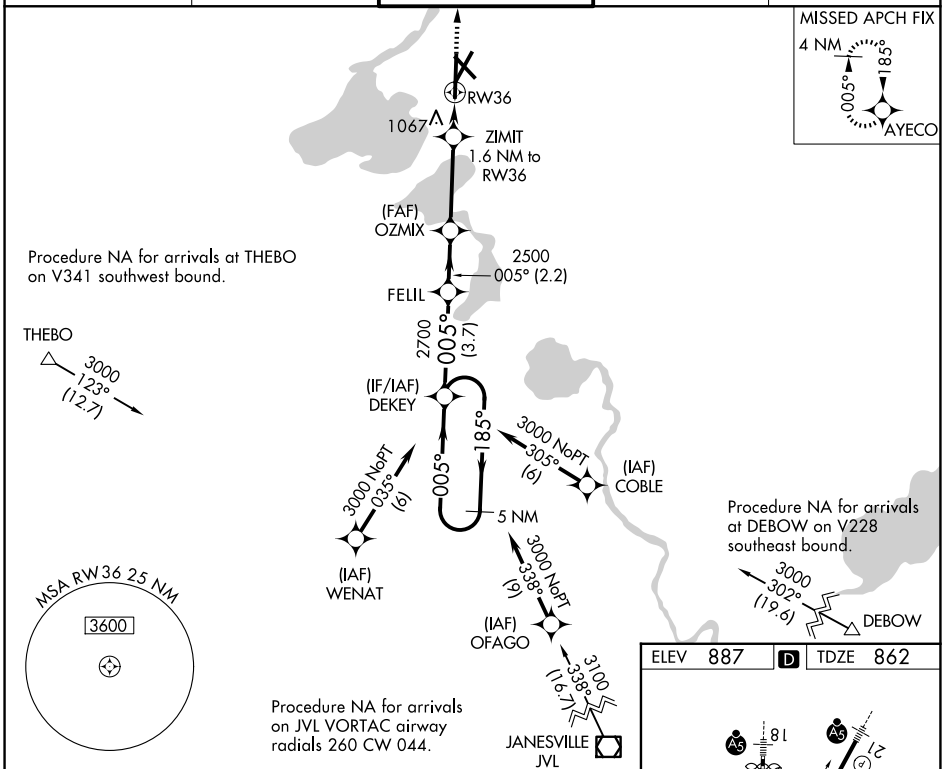

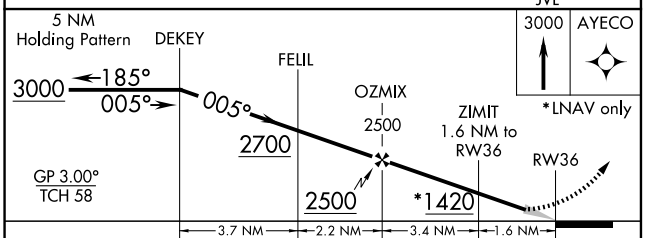

CATEGORY	A	B	C	D
LPV DA**	1062/24 200 (200-½)			
LNAV/VNAV DA	1331/60 469 (500-1¼)			
LNAV MDA	1300/24 438 (500-½)		1300/40 438 (500-¾)	
CIRCLING	1420-1 533 (600-1)	1460-1 573 (600-1)	1460-1½ 573 (600-1½)	1700-2¾ 813 (900-2¾)

ELEV 887	D	TDZE 862

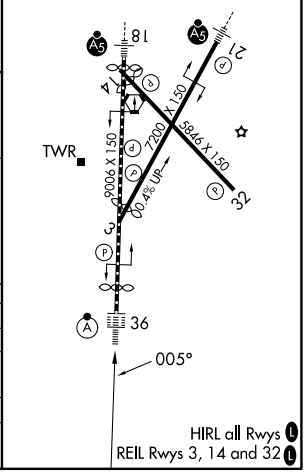

EC-3, 25 DEC 2025 to 22 JAN 2026
EC-3, 25 DEC 2025 to 22 JAN 2026