WAAS CH 53609 W26A	APP CRS 259°	Rwy Ldg 7815 TDZE 548 Apt Elev 565

RNAV (GPS) RWY 26
EASTERN WV RGNL/SHEPHERD FLD (MRB)

RNP APCH - GPS.

Baro-VNAV and VDP NA when using HGR altimeter setting. For uncompensated Baro-VNAV systems, LNAV/VNAV NA below -16°C or above 54°C.
When local altimeter setting not received, use HGR altimeter setting: increase LPV DA to 868 feet; increase LNAV/VNAV DA to 1283 feet and all visibilities ¼ SM; increase all MDAs 80 feet and LNAV visibility Cats C/D/E ¼ SM, and Circling visibility Cats C/D ¼ SM. For inop ALS, increase LPV Cat E visibility to ¾ , LNAV/VNAV Cat E to 2¼ , and LNAV Cat E to 1½ . For inop ALS when using HGR altimeter setting, increase LPV all Cats visibility to 1, LNAV/VNAV Cat E visibility to 2½ , and LNAV Cat E visibility to 1¾.

MALSR

MISSED APPROACH: Climb to 4100 direct JOSRU and hold, continue climb-in-hold to 4100.

ASOS	POTOMAC APP CON	MARTINSBURG TOWER★	GND CON	UNICOM
119.925	126.825 239.025	124.3 (CTAF) L 233.7	121.8 257.65	122.95

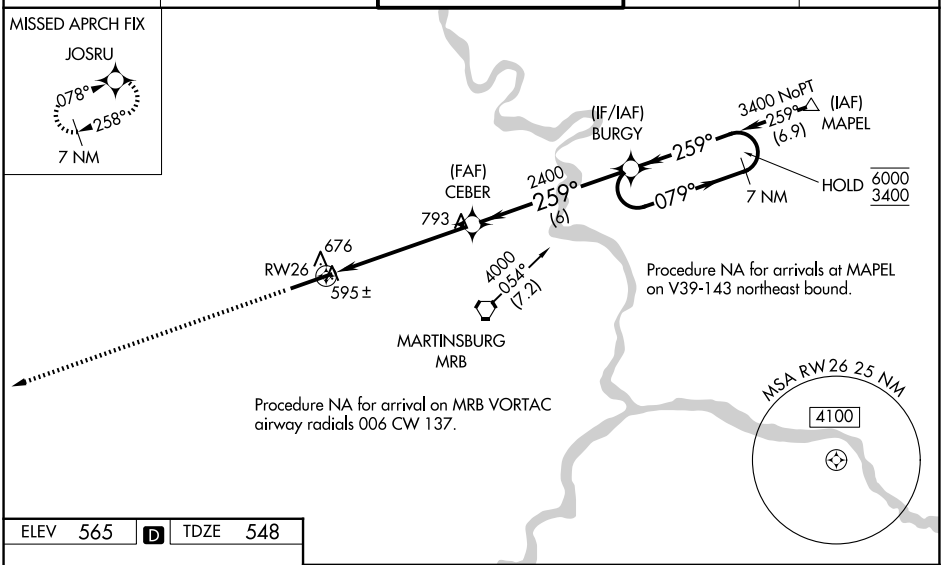

ELEV 565 D TDZE 548

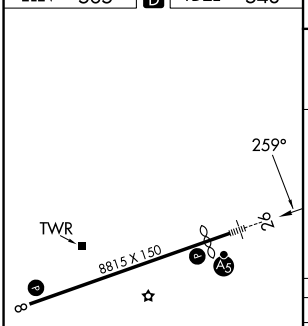

REIL Rwy 8 L
HIRL Rwy 8-26 L

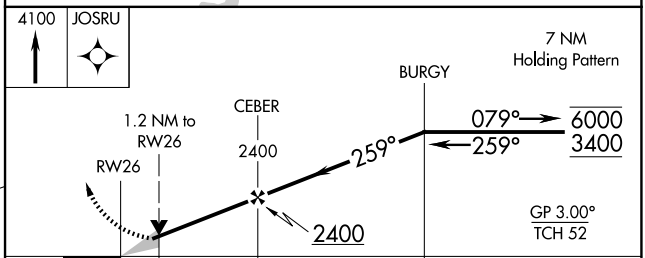

CATEGORY	A	B	C	D	E
LPV DA	798- ½ 250 (300- ½)				
LNAV/VNAV DA	1213-1¾ 665 (700-1¾)				
LNAV MDA	980-½ 432 (500- ½)		980- ¾ 432 (500- ¾)	980-1 432 (500-1)	
CIRCLING	1100-1 535 (600-1)	1240-1 675 (700-1)	1240-2 675 (700-2)	1320-2½ 755 (800-2½)	2180-3 1615 (1700-3)

NE-4, 25 DEC 2025 to 22 JAN 2026
NE-4, 25 DEC 2025 to 22 JAN 2026