WAAS CH 72931 W04A	APP CRS 045°	Rwy Ldg 9456 TDZE 832 Apt Elev 842

RNAV (GPS) RWY 4
MINNEAPOLIS-ST PAUL INTL/WOLD-CHAMBERLAIN (MSP)

RNP APCH.

For uncompensated Baro-VNAV systems, LNAV/VNAV NA below -19°C or above 54°C. For inop ALS, increase LPV Cat E visibility to RVR 4000, LNAV/VNAV Cat E visibility to 1⅜ SM, LNAV Cat C/D/E visibility to 1⅜ SM. #RVR 1800 authorized with use of FD or AP or HUD to DA.

MALSR

MISSED APPROACH: Climb to 1300 then climbing left turn to 3000 direct GEP VORTAC and hold.

ATIS	MINNEAPOLIS APP CON	MINNEAPOLIS TOWER	GND CON
135.35 239.275	118.725 335.65 (35) 119.3 335.65 (12L-30R, 4-22, 17) 126.95 335.65 (12R-30L)	123.675 273.55 (17-35) 123.95 273.55 (12L-30R) 126.7 273.55 (12R-30L, 4-22)	121.8 348.6 (N) 121.9 348.6 (S) 127.925 348.6 (W)

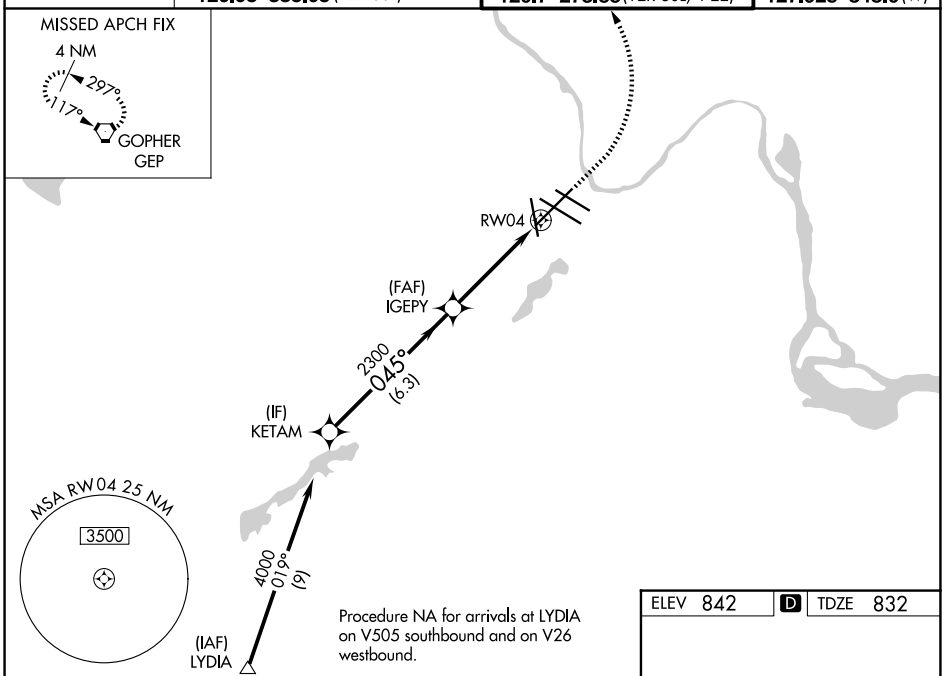

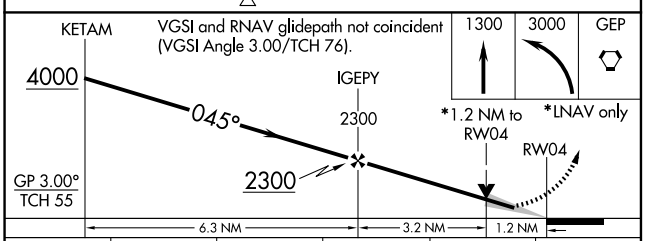

CATEGORY	A	B	C	D	E
LPV DA#	1032/24 200 (200-½)				
LNAV/VNAV DA	1281/45 449 (500-⅞)				
LNAV MDA	1300/24 468 (500-½)		1300/50 468 (500-1)		
CIRCLING	1360-1 518 (600-1)		1460-1¾ 618 (700-1¾)	1660-2¾ 818 (900-2¾)	1800-3 958 (1000-3)

ELEV 842 D TDZE 832

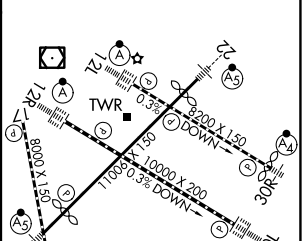

HIRL all Rwys
REIL Rwy 17
TDZ/CL Rwys 12L, 12R, 30L, and 35

NC-1, 25 DEC 2025 to 22 JAN 2026

NC-1, 25 DEC 2025 to 22 JAN 2026