WAAS CH 60925 W30B	APP CRS 301°	Rwy Ldg 8000 TDZE 822 Apt Elev 842

RNAV (GPS) Z RWY 30R
MINNEAPOLIS-ST PAUL INTL/WOLD-CHAMBERLAIN (MSP)

For uncompensated Baro-VNAV systems, LNAV/VNAV NA below -19°C (-2°F) or above 54°C (130°F). DME/DME RNP-0.3 NA. Simultaneous approaches authorized with Rwy 30L and ILS V Rwy 35 (CONVERGING). LNAV procedure NA during simultaneous operations. Use of FD or AP providing RNAV track guidance required during simultaneous operations. For inop ALS, increase LNAV/VNAV Cat E and LNAV Cat E visibility to 1⅝ SM. Inop table does not apply to LPV all Cats.

MALSF

MISSED APPROACH: Climb to 1300, then climbing right turn to 3000 direct GEP VORTAC and hold.

ATIS	MINNEAPOLIS APP CON	MINNEAPOLIS TOWER	GND CON
135.35 239.275	118.725 335.65 (35) 119.3 335.65 (12L-30R, 4-22, 17) 126.95 335.65 (12R-30L)	123.675 273.55 (17-35) 123.95 273.55 (12L-30R) 126.7 273.55 (12R-30L, 4-22)	121.8 348.6 (N) 121.9 348.6 (S) 127.925 348.6 (W)

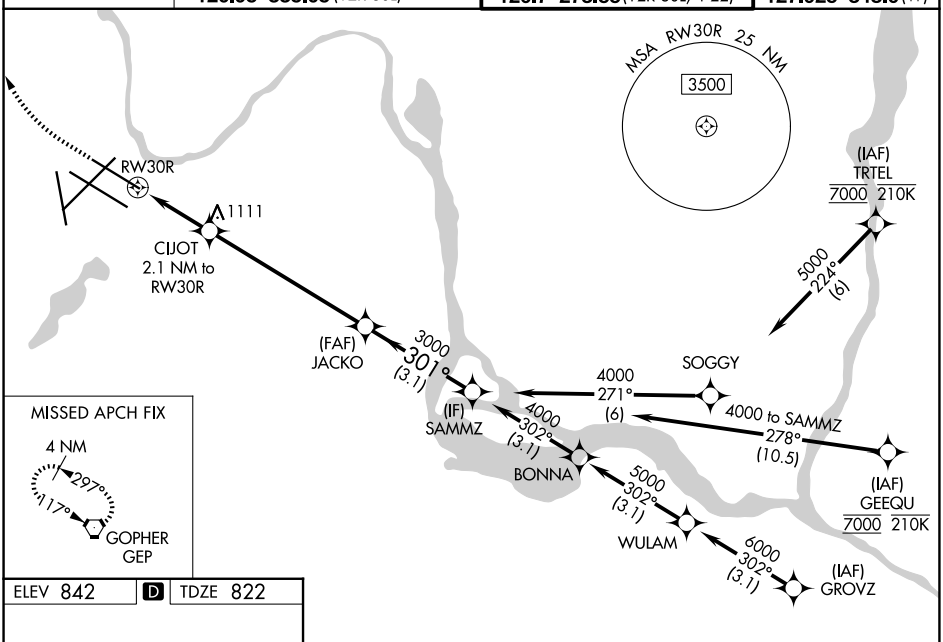

ELEV 842 | D | TDZE 822

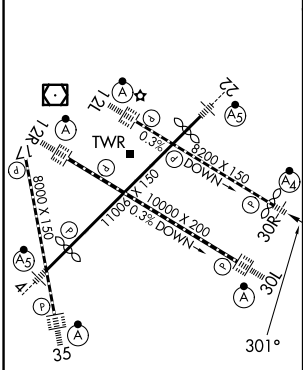

HIRL all Rwys
REIL Rwy 17
TDZ/CL Rwys 12L, 12R, 30L, and 35

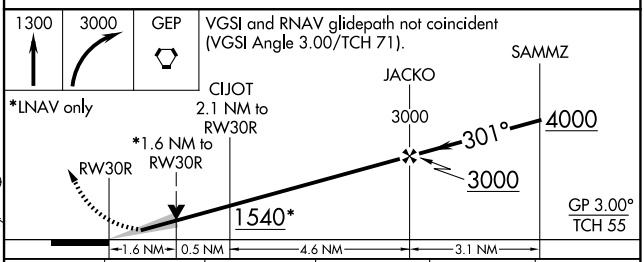

CATEGORY	A	B	C	D	E
LPV DA	1072/40 250 (300-¾)				
LNAV/VNAV DA	1316-1⅜ 494 (500-1⅜)				
LNAV MDA	1400/40 578 (600-¾)	1400-1⅜ 578 (600-1⅜)			
CIRCLING	1400-1 558 (600-1)	1460-1¾ 618 (700-1¾)	1660-2¾ 818 (900-2¾)	1800-3 958 (1000-3)	

NC-1, 25 DEC 2025 to 22 JAN 2026
NC-1, 25 DEC 2025 to 22 JAN 2026