VOR RWY 32
MONROE RGNL (MLU)

VORTAC MLU 117.2 Chan 119	APP CRS 328°	Rwy Ldg 6301 TDZE 76 Apt Elev 79

DME required.

ASR Rwy 32 helicopter visibility reduction below ¾ SM NA. Circling Rwy 14 NA at night.

MISSED APPROACH: Climb to 1800 then climbing right turn to 3000 direct MLU VORTAC and hold, continue climb-in-hold to 3000.

ATIS	MONROE APP CON ★	MONROE TOWER ★	GND CON	UNICOM
125.05	118.15 290.475	118.9 (CTAF) L 257.8	121.9	122.95

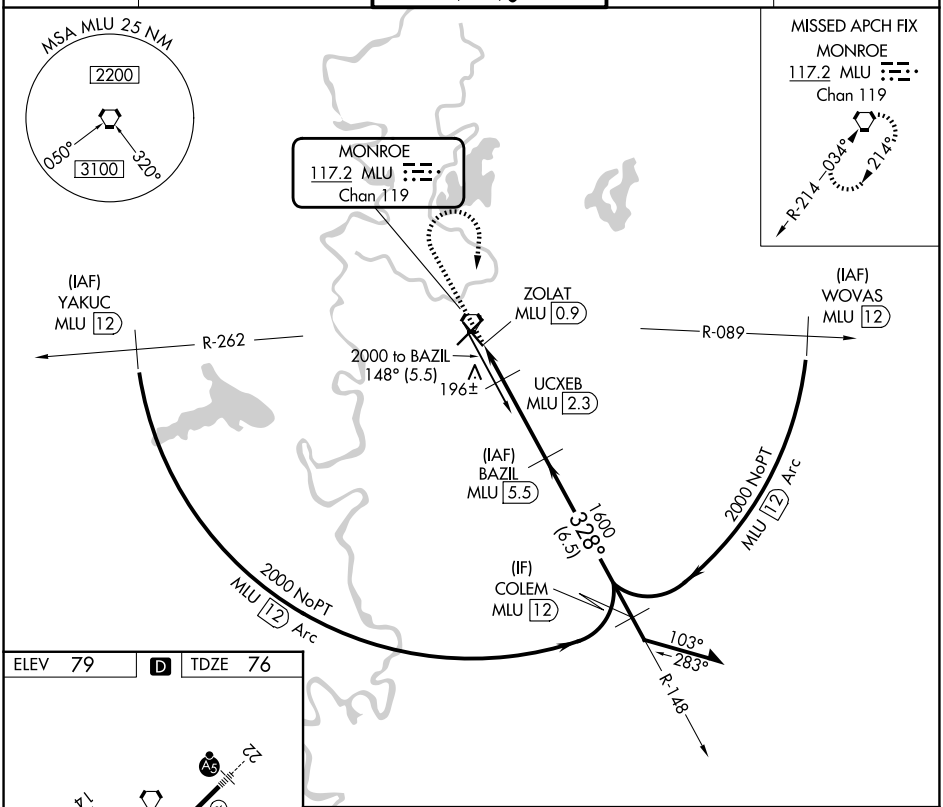

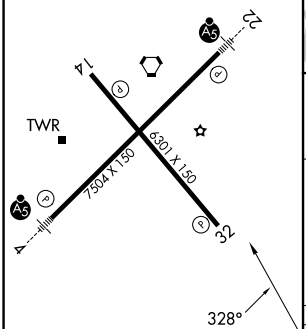

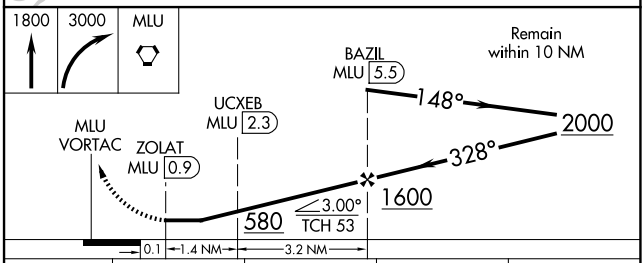

REIL Rwys 14 and 32
MIRL Rwy 14-32 L
HIRL Rwy 4-22 L

CATEGORY	A	B	C	D
S-32	460-1 384 (400-1)		460-1⅛ 384 (400-1⅛)	
CIRCLING	540-1 461 (500-1)	580-1 501 (600-1)	740-1¾ 661 (700-1¾)	1160-3 1081 (1100-3)

SC-4, 25 DEC 2025 to 22 JAN 2026

SC-4, 25 DEC 2025 to 22 JAN 2026