WAAS CH 69602 W10A	APP CRS 098°	Rwy Ldg 7000 TDZE 198 Apt Elev 257

RNAV (GPS) RWY 10R
MONTEREY RGNL (MRY)

RNP APCH - GPS.

For uncompensated Baro-VNAV systems, LNAV/VNAV NA below 2°C or above 54°C. Circling NA south of Rwy 10R-28L. For inop ALS, increase LPV all Cats visibility to 1⅜ SM and LNAV Cat C/D visibility to 2½ SM.
*RVR 1800 authorized with use of FD or AP or HUD to DA.

MALSR

MISSED APPROACH: Climb to 1000 then climbing left turn to 5000 direct SNS VORTAC and hold, continue climb-in-hold to 5000.
*Missed approach requires minimun climb of 387 feet per NM to 1700.

ATIS	NORCAL APP CON	MONTEREY TOWER *	GND CON	UNICOM
119.25	133.0 251.15 (001°-135°) 127.15 307.125 (136°-360°)	118.4 (CTAF) L 257.8	120.875 348.6	122.95

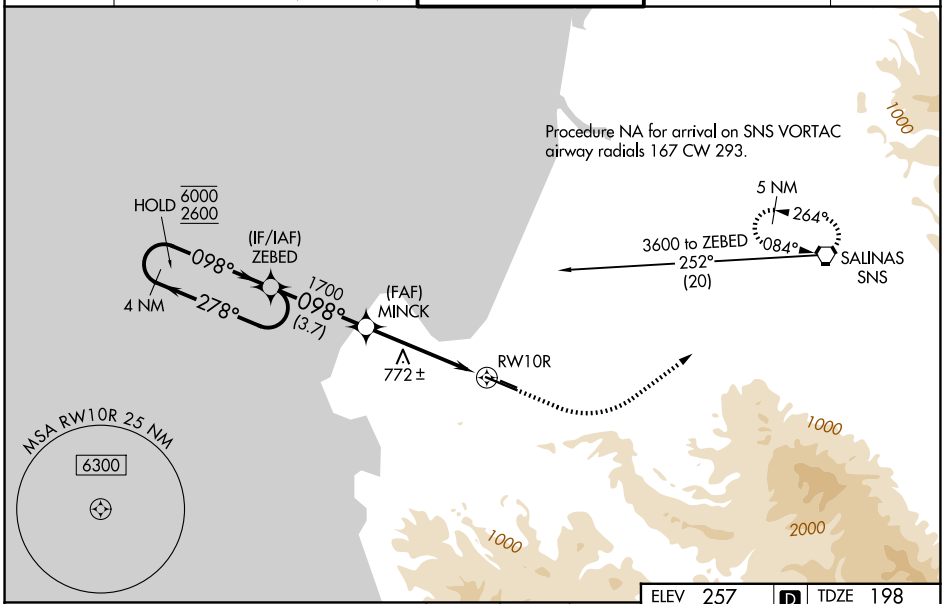

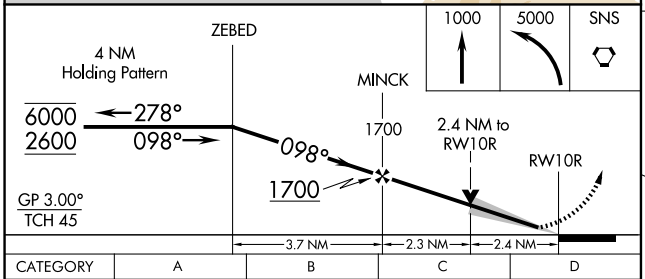

ELEV 257 D TDZE 198

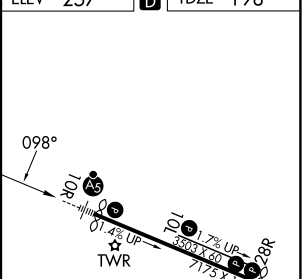

CATEGORY	A	B	C	D
LPV DA*	398/24 200 (200-½)			
LPV DA	677/50 479 (500-1)			
LNAV/VNAV DA	754/60 556 (500-1¼)			
LNAV MDA	980/24 782 (800-½)	980/40 782 (800-¾)	980-1¾ 782 (800-1¾)	
CIRCLING	980-1 723 (800-1)	980-1¼ 723 (800-1¼)	1280-3 1023 (1100-3)	NA

MIRL Rwy 10L-28R
HIRL Rwy 10R-28L L
REIL Rwy 28L L
REIL Rwys 10L and 28R

SW-2, 25 DEC 2025 to 22 JAN 2026

SW-2, 25 DEC 2025 to 22 JAN 2026