APP CRS	Rwy Ldg	9487
316°	TDZE	578
	Apt Elev	599

RNAV (RNP) Z RWY 31
NASHVILLE INTL (BNA)

RNP AR APCH - GPS. Authorization required.

For uncompensated Baro-VNAV systems, procedure NA below -10°C or above 54°C.

MISSED APPROACH: Climb to 1400 then climbing left turn to 4000 direct BEVEE and hold.

D-ATIS	NASHVILLE APP CON	NASHVILLE TOWER	GND CON
135.1	118.4 360.7 (030°-196°) 119.35 372.0 (197°-029°)	118.6 257.8	121.9 348.6

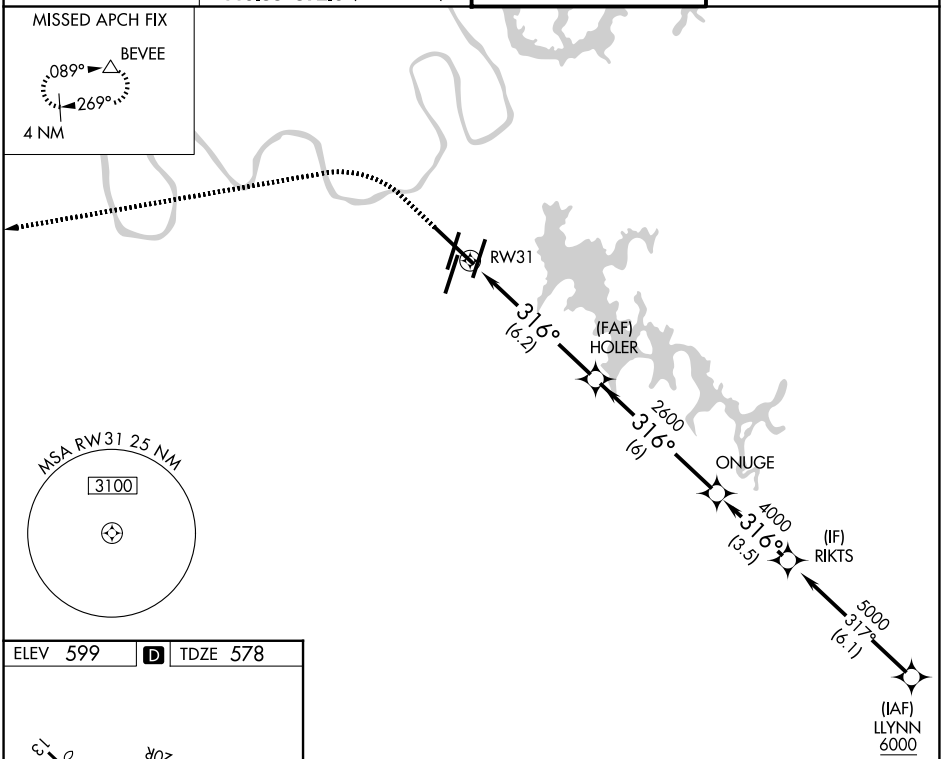

ELEV 599 | D | TDZE 578

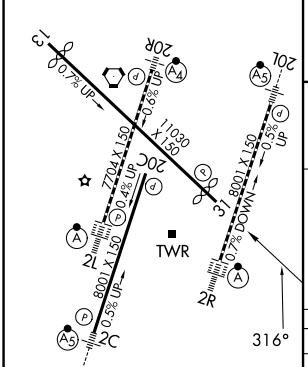

HIRL all Rwys
TDZL/RCLS Rwys 2L and 2R
REIL Rwys 13, 20C, and 31

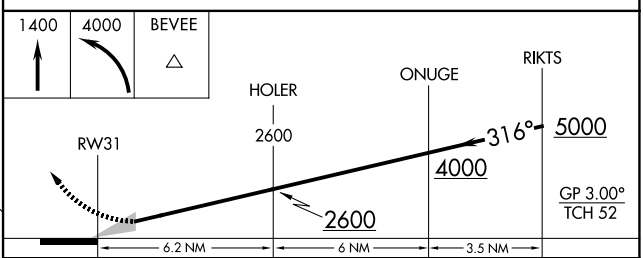

CATEGORY	A	B	C	D
RNP 0.15 DA	914-1	336 (400-1)		
RNP 0.30 DA	1045-1⅜	467 (500-1⅜)		

AUTHORIZATION REQUIRED

SE-1, 25 DEC 2025 to 22 JAN 2026

SE-1, 25 DEC 2025 to 22 JAN 2026