WAAS CH 50225 W31A	APP CRS 311°	Rwy Ldg 7800 TDZE 1286 Apt Elev 1296

RNAV (GPS) RWY 31
OKC WILL ROGERS INTL (OKC)

ASR

DME/DME RNP-0.3 NA.

MISSED APPROACH: Climb to 3600 direct YUVCI and hold.

D-ATIS	OKE CITY APP CON	ROGERS TOWER	GND CON
125.85	124.6 266.8	119.35 269.45	121.9 348.6

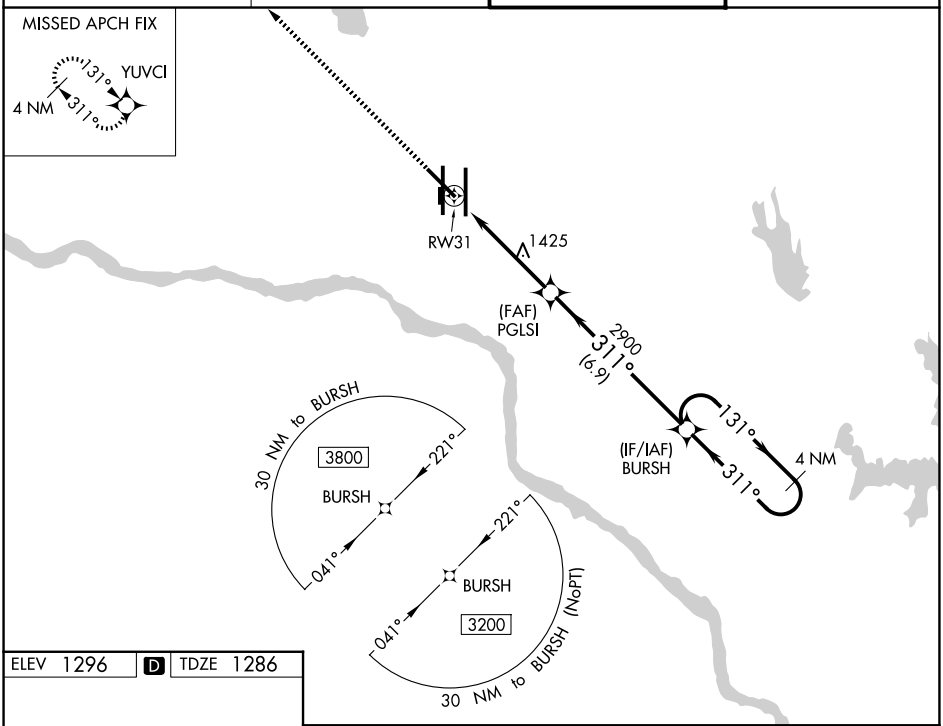

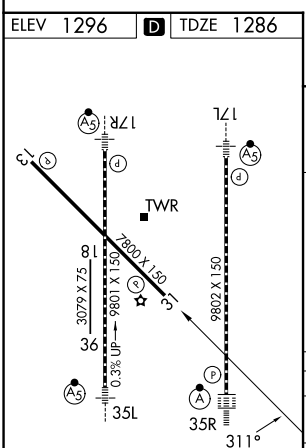

REIL Rwys 13 and 31
TDZL/RCLS Rwy 35R
MIRL Rwy 13-31
HIRL Rwys 17L-35R and 17R-35L

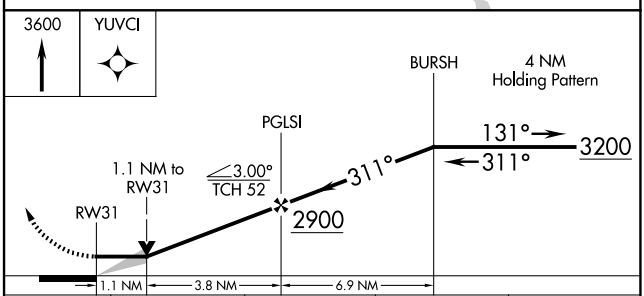

CATEGORY	A	B	C	D
LP MDA	1680-1 394 (400-1)		1680-1⅛ 394 (400-1⅛)	
LNAV MDA	1700-1 414 (500-1)		1700-1⅛ 414 (500-1⅛)	
CIRCLING	1740-1 444 (500-1)	1760-1 464 (500-1)	1960-1¾ 664 (700-1¾)	2000-2¼ 704 (800-2¼)

SC-1, 25 DEC 2025 to 22 JAN 2026

SC-1, 25 DEC 2025 to 22 JAN 2026